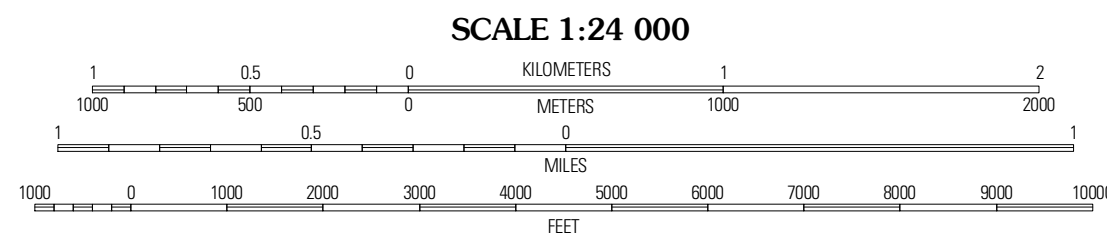
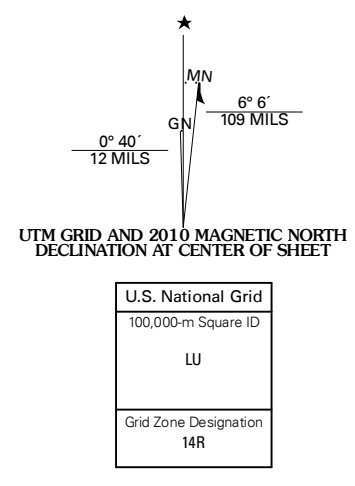




Produced by the United States Geological Survey
North American Datum of 1983 (NAD83)
World Geodetic System of 1984 (WGS84). Projection and
1 000-meter grid: Universal Transverse Mercator, Zone 14R
10 000-foot ticks: Texas Coordinate System of 1983
(central zone)

Imagery: NAIP, May 2008
Roads: US Census Bureau TIGER data
with limited USGS updates, 2008
Names: GNIS, 2008
Hydrography: National Hydrography Dataset, 1995
Contours: National Elevation Dataset, 2006



CONTOUR INTERVAL 10 FEET

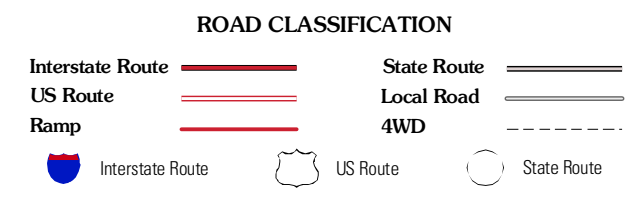
This map was produced to conform with version 0.5.10 of the
draft USGS Standards for 7.5-Minute Quadrangle Maps.
A metadata file associated with this product is also draft version 0.5.10



QUADRANGLE LOCATION

Buffalo Well SW	Buffalo Well SE	Brokeleg Mountain
Steen Lake	Live Oak Draw	Fort Ferrett Ranch
Harrison Ranch	Stewart Ranch	Bandy Ranch

ADJOINING 7.5' QUADRANGLES
TX 30100-134



LIVE OAK DRAW, TX
2010