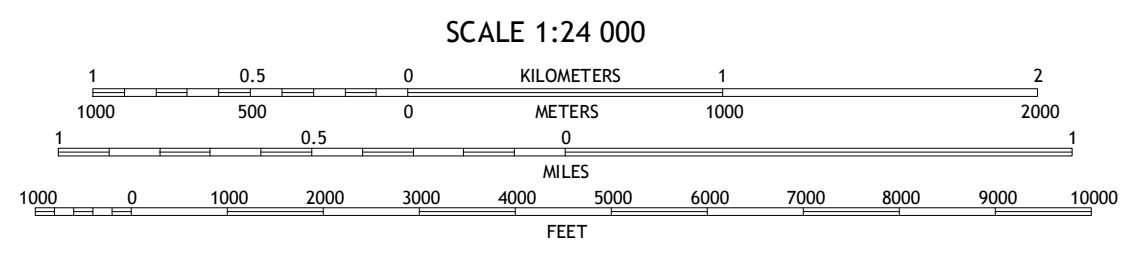
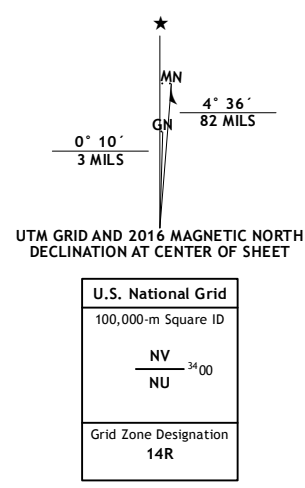


Produced by the United States Geological Survey
North American Datum of 1983 (NAD83)
World Geodetic System of 1984 (WGS84). Projection and 1 000-meter grid: Universal Transverse Mercator, Zone 14R
10 000-foot ticks: Texas Coordinate System of 1983 (central zone)

This map is not a legal document. Boundaries may be generalized for this map scale. Private lands within government reservations may not be shown. Obtain permission before entering private lands.

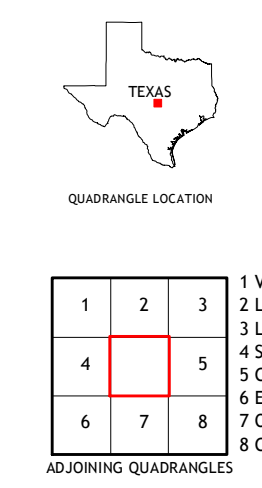
Imagery:NAIP, August 2014
Roads:U.S. Census Bureau, 2014 - 2015
Names:National Hydrography Dataset, 2015
Hydrography:National Hydrography Dataset, 2014
Contours:National Elevation Dataset, 2010
Boundaries:Multiple sources; see metadata file 1972 - 2015

Wetlands:FWS National Wetlands Inventory 1977 - 2014



CONTOUR INTERVAL 20 FEET
NORTH AMERICAN VERTICAL DATUM OF 1988

This map was produced to conform with the National Geospatial Program US Topo Product Standard, 2011. A metadata file associated with this product is draft version 0.6.19



ROAD CLASSIFICATION

Expressway	Local Connector
Secondary Hwy	Local Road
Ramp	4WD
Interstate Route	US Route
	State Route

ADJOINING QUADRANGLES

1	2	3
4	5	6
7	8	

1 Valley Spring
2 Llano North
3 Lone Grove
4 Scotts Crossing
5 Cap Mountain
6 Enchanted Rock
7 Oxford
8 Click

LLANO SOUTH, TX
2016

