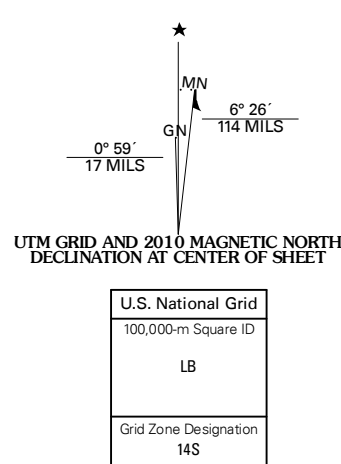


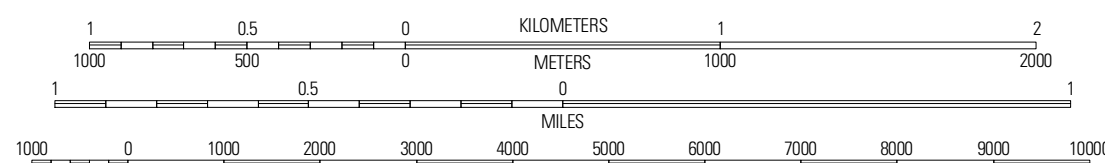


Produced by the United States Geological Survey
North American Datum of 1983 (NAD83)
World Geodetic System of 1984 (WGS84). Projection and
1 000-meter grid: Universal Transverse Mercator, Zone 14S
10 000-foot ticks: Texas Coordinate System of 1983
(north central zone)

Imagery.....	NAIP, October 2008
Roads.....	US Census Bureau TIGER data with limited USGS updates, 2006
Names.....	GNIS, 2008
Hydrography.....	National Hydrography Dataset, 1995
Contours.....	National Elevation Dataset, 2006



SCALE 1:24 000



CONTOUR INTERVAL 10 FEET






This map was produced to conform with version 0.5.10 of the draft USGS Standards for 7.5-Minute Quadrangle Maps. A metadata file associated with this product is also draft version 0.5.10



QUADRANGLE LOCATION		
McKenzie Mountains	Maverick Creek	Hudd
Brand	Lloyd Mountain	Camp Springs
Snyder	Hermleigh	Inadale N

ADJOINING 7.5' QUADRANGLES
TX 32100-331

ROAD CLASSIFICATION

Interstate Route State Route
US Route Local Road
Ramp  4WD 
 Interstate Route  US Route  State Route

LLOYD MOUNTAIN, TX
2010