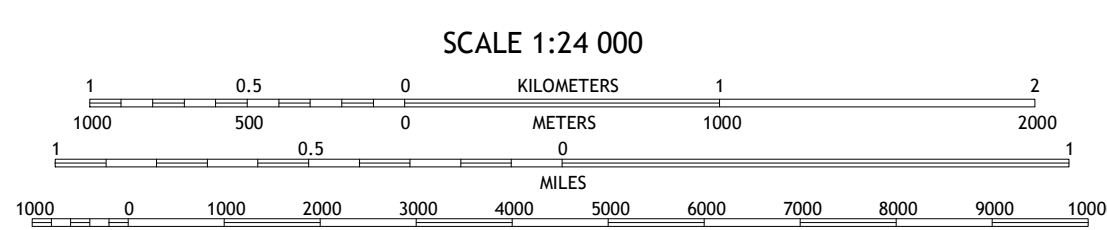
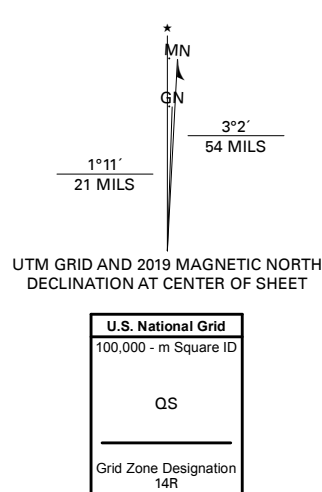


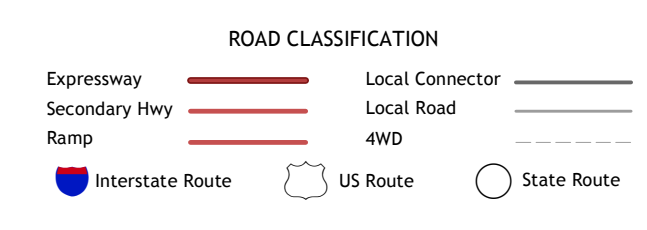
Produced by the United States Geological Survey
North American Datum of 1983 (NAD83)
World Geodetic System of 1984 (WGS84). Projection and 1 000-meter grid: Universal Transverse Mercator, Zone 14R.
This map is not a legal document. Boundaries may be generalized for this map scale. Private lands within government reservations may not be shown. Obtain permission before entering private lands.
Imagery: NAIP, October 2016 - December 2016
Roads: U.S. Census Bureau, 2015 - 2018
Names: GNS, 1979 - 2018
Hydrography: National Hydrography Dataset, 2002 - 2018
Contours: National Elevation Dataset, 2008
Boundaries: Multiple sources; see metadata file 2016 - 2017
Wetlands: FWS National Wetlands Inventory 1992



ADJOINING QUADRANGLES

1	2	3
4	5	6
7	8	9

1 Edna
2 Manson
3 Francitas NW
4 La Salle
5 La Ward
6 Kamey
7 Point Comfort
8 Olivia



LOLITA, TX
2019

