

Produced by the United States Geological Survey

North American Datum of 1983 (NAD83) World Geodetic System of 1984 (WGS84) Projection and 1 000-meter grid/Universal Transverse Mercator, Zone 14R. This map is not a legal document. Boundaries may be generalized for this map scale. Private lands within government reservations may not be shown. Obtain permission before entering private lands.

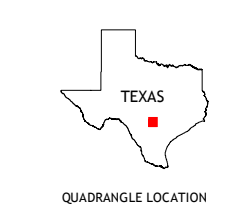
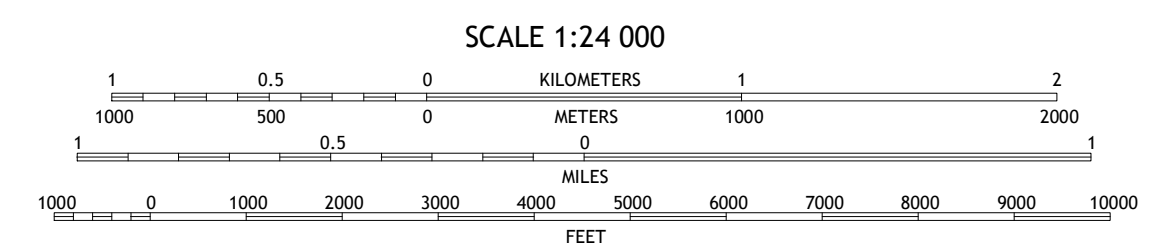



Table with 3 columns and 3 rows showing adjacent quadrangles: 1 Camp Bullis, 2 Bulverde, 3 Bat Cave, 4 Castle Hills, 5 Schertz, 6 San Antonio West, 7 San Antonio East, 8 Martinec.

ROAD CLASSIFICATION table: Expressway (thick red line), Secondary Hwy (red line), Ramp (red line with arrow), Interstate Route (blue and red shield), Local Connector (thin red line), Local Road (black line), 4WD (red dashed line), US Route (black line with shield), State Route (black line with circle).

