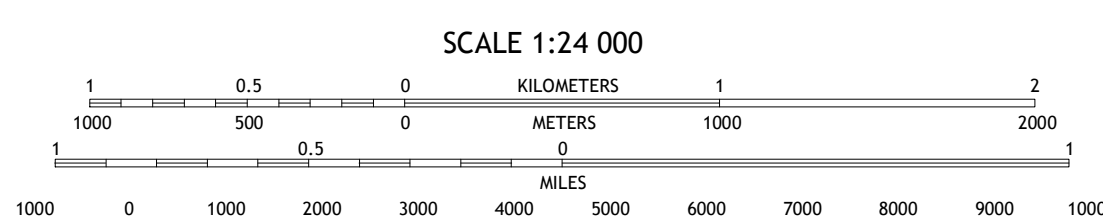
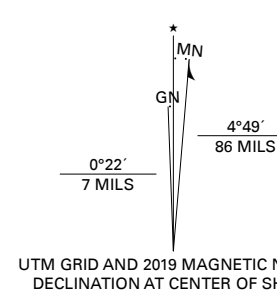


Produced by the United States Geological Survey

North American Datum of 1983 (NAD83) World Geodetic System of 1984 (WGS84) Projection and 1 000-meter grid/Universal Transverse Mercator, Zone 14S This map is not a legal document. Boundaries may be generalized for this map scale. Private lands within government reservations may not be shown. Obtain permission before entering private lands.

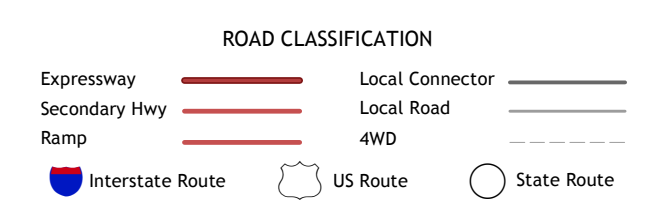
Imagery.....NAIP, October 2016 - November 2016 Roads.....U.S. Census Bureau, 2015 - 2018 Names.....GNIS, 1979 Hydrography.....National Hydrography Dataset, 2002 - 2018 Contours.....National Elevation Dataset, 2005 - 2016 Boundaries.....Multiple sources; see metadata file 2016 - 2017 Wetlands.....FWS National Wetlands Inventory Not Available



ADJOINING QUADRANGLES

1	2	3
4	5	6
7	8	

1 Dudleys Creek
2 Lake Stamford West
3 Lake Stamford East
4 Stamford
5 Lueders NE
6 Funston
7 Lueders West
8 Lueders East



CONTOUR INTERVAL 10 FEET NORTH AMERICAN VERTICAL DATUM OF 1988 This map was produced to conform with the National Geospatial Program US Topo Product Standard, 2011. A metadata file associated with this product is draft version 0.6.18

