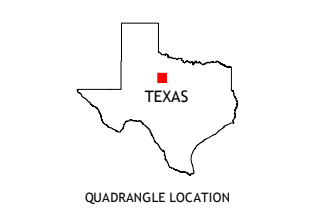
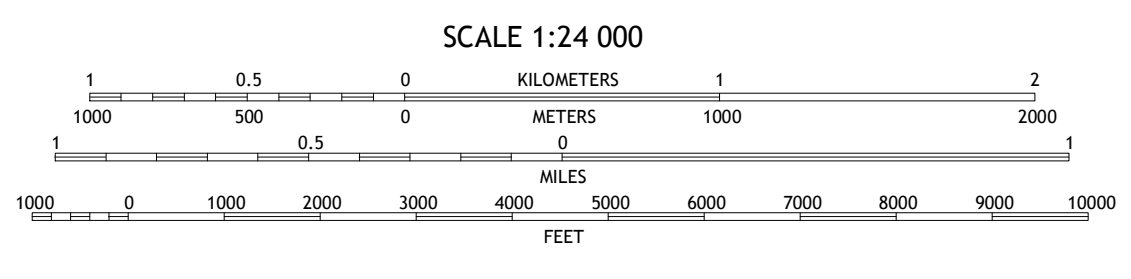
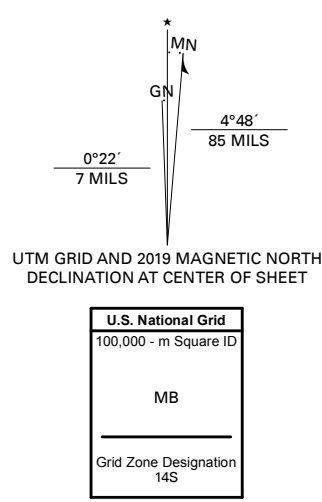




Produced by the United States Geological Survey
North American Datum of 1983 (NAD83)
World Geodetic System of 1984 (WGS84). Projection and 1 000-meter grid: Universal Transverse Mercator, Zone 14S
This map is not a legal document. Boundaries within government reservations may not be shown. Obtain permission before entering private lands.
Imagery: NAIP, October 2016 - November 2016
Roads: U.S. Census Bureau, 2015 - 2018
Names: GNS, 1979 - 2018
Hydrography: National Hydrography Dataset, 2002 - 2018
Contours: National Elevation Dataset, 2016
Boundaries: Multiple sources; see metadata file 2016 - 2017
Wetlands: FWS National Wetlands Inventory Not Available



QUADRANGLE LOCATION

1	2	3
4	5	6
7	8	

ADJOINING QUADRANGLES

ROAD CLASSIFICATION

Expressway	Local Connector
Secondary Hwy	Local Road
Ramp	4WD
Interstate Route	US Route
	State Route

LUEEDERS WEST, TX
2019

1	Stamford
2	Lueders NW
3	Lueders NE
4	Faustson
5	Lueders East
6	Hawley NE
7	Nugent
8	Smoky Draw

