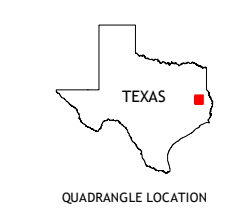
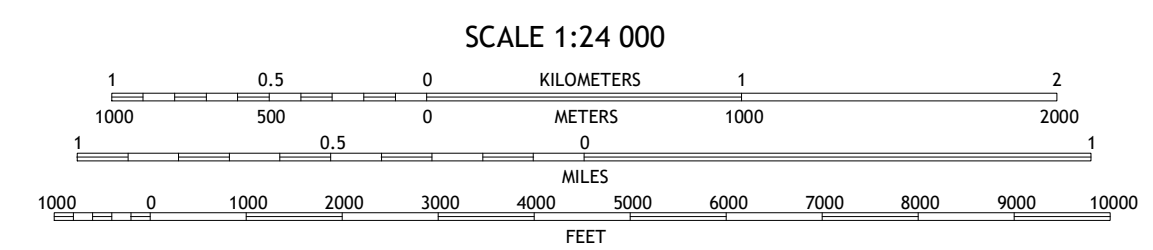



Produced by the United States Geological Survey

North American Datum of 1983 (NAD83) World Geodetic System of 1984 (WGS84) Projection and 1 000-meter grid/Universal Transverse Mercator, Zone 15R This map is not a legal document. Boundaries may be generalized for this map scale. Private lands within government reservations may not be shown. Obtain permission before entering private lands. Imagery:.....NAIP, September 2016 - November 2016 Roads:.....U.S. Census Bureau, 2015 - 2018 Names:.....GNS, 1979 - 2022 Hydrography:.....National Hydrography Dataset, 2003 - 2018 Contours:.....National Elevation Dataset, 2018 Boundaries:.....Multiple sources; see metadata file 2019 - 2021 Wetlands:.....FWS National Wetlands Inventory Not Available



ADJOINING QUADRANGLES

1	2	3
4	5	6
7	8	9

1 Clawson  
2 Redland  
3 Platt  
4 Keltys  
5 Huntington  
6 Diboll  
7 Bald Hill  
8 Manning

ROAD CLASSIFICATION

Expressway	Local Connector
Secondary Hwy	Local Road
Ramp	4WD
Interstate Route	US Route
	State Route

