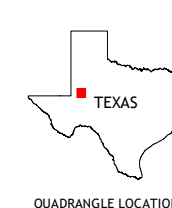
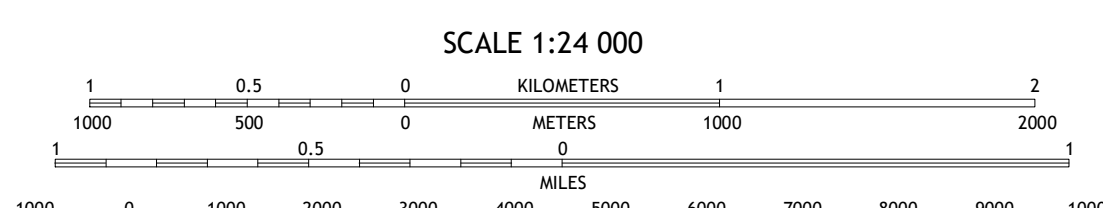
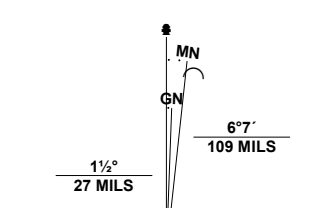


Produced by the United States Geological Survey

North American Datum of 1983 (NAD83) World Geodetic System of 1984 (WGS84), Projection and 1 000-meter grid/Universal Transverse Mercator, Zone 13S This map is not a legal document. Boundaries may be generalized for this map scale. Private lands within government reservations may not be shown. Obtain permission before entering private lands.

Imagery.....NAIP, October 2016 - November 2016 Roads.....U.S. Census Bureau, 2015 - 2018 Names.....GNIS, Not Available Hydrography.....National Hydrography Dataset, 2004 - 2018 Contours.....National Elevation Dataset, 2019 Boundaries.....Multiple sources; see metadata file 2019 - 2021 Wetlands.....FWS National Wetlands Inventory Not Available



ADJOINING QUADRANGLES

1	2	3
4	5	6
7	8	

1 Five Wells Ranch SE
2 Bird Ranch
3 Flynt Ranch
4 Baird Lake
5 North Curtis Ranch
6 Hackberry Lake
7 Northwest Midland
8 Northeast Midland

ROAD CLASSIFICATION

Expressway	Local Connector
Secondary Hwy	Local Road
Ramp	4WD
Interstate Route	US Route
	State Route

