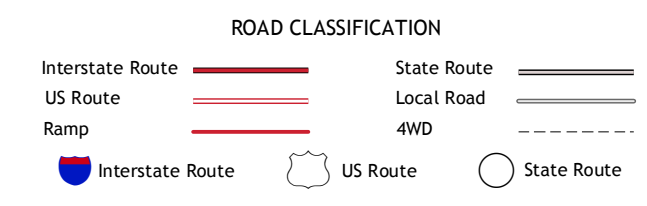
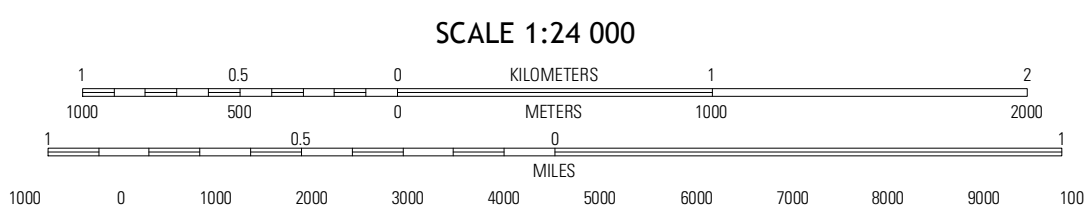
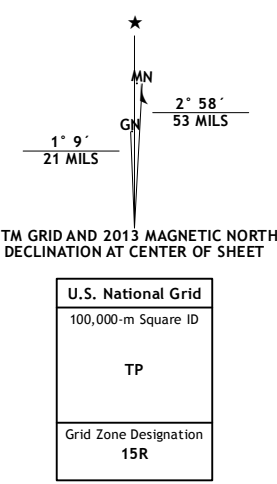


Produced by the United States Geological Survey
North American Datum of 1983 (NAD83)
World Geodetic System of 1984 (WGS84). Projection and
1 000-meter grid: Universal Transverse Mercator, Zone 15R
10 000-foot ticks: Texas Coordinate System of 1983 (central and
south central zones)



QUADRANGLE LOCATION

| | | |
|---------|--------|----------------|
| Tamina | Outlaw | Splendor |
| Spring | Maedan | Moonshine Hill |
| Abilene | Humble | Hamman |

Imagery.....NAP, May 2010
Roads.....©2006-2012 TomTom
Names.....©2012 GNS
Hydrography.....National Hydrography Dataset, 2010
Contours.....National Elevation Dataset, 2010
Boundaries.....Census, IBW, IBC, USGS, 1972 - 2012

CONTOUR INTERVAL 5 FEET
NORTH AMERICAN VERTICAL DATUM OF 1988

This map was produced to conform with the
National Geospatial Program US Topo Product Standards, 2011.
A metadata file associated with this product is draft version 0.6.7