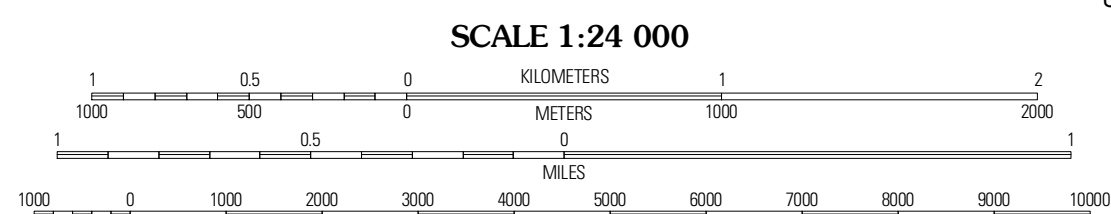





Produced by the United States Geological Survey  
North American Datum of 1983 (NAD83)  
World Geodetic System of 1984 (WGS84). Projection and  
1 000-meter grid; Universal Transverse Mercator, Zone 15R  
10 000-foot ticks: Texas Coordinate System of 1983  
(central zone)

Imagery:.....NAIP, January 2009  
Roads:.....US Census Bureau TIGER data  
with limited USGS updates, 2008  
Names:.....GNIS, 2008  
Hydrography:.....National Hydrography Dataset, 1995  
Contours:.....National Elevation Dataset, 2004



SCALE 1:24 000

CONTOUR INTERVAL 10 FEET

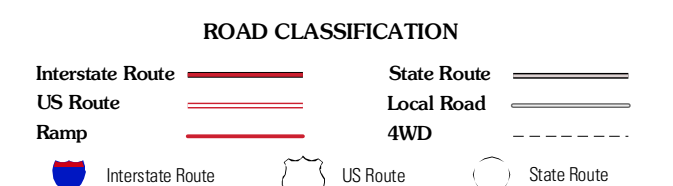
This map was produced to conform with version 0.5.10 of the  
draft USGS Standards for 7.5-Minute Quadrangle Maps.  
A metadata file associated with this product is also draft version 0.5.10



QUADRANGLE LOCATION

|            |                         |               |
|------------|-------------------------|---------------|
| Town Bluff | Beech Grove             | Rogersville   |
| Spurger    | <b>Magnolia Springs</b> | Kirbyville    |
| Freed      | Tater Patch Lake        | Call Junction |

ADJOINING 7.5' QUADRANGLES  
TX 3094-414



MAGNOLIA SPRINGS, TX  
2010