
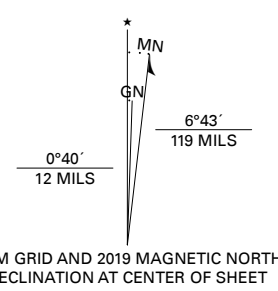


Produced by the United States Geological Survey

North American Datum of 1983 (NAD83) World Geodetic System of 1984 (WGS84) Projection and 1 000-meter grid/Universal Transverse Mercator, Zone 13R

This map is not a legal document. Boundaries may be generalized for this map scale. Private lands within government reservations may not be shown. Obtain permission before entering private lands.

Imagery: N.A.I.P., September 2016 - November 2016 U.S. Census Bureau, 2015 Names: GNS, 1979 - 2016 Hydrography: National Hydrography Dataset, 2002 - 2018 Contours: National Elevation Dataset, 2006 Boundaries: Multiple sources; see metadata file 2016 - 2017 Wetlands: FWS National Wetlands Inventory 1984



CONTOUR INTERVAL 40 FEET NORTH AMERICAN VERTICAL DATUM OF 1988

This map was produced to conform with the National Geospatial Program US Topo Product Standard, 2011. A metadata file associated with this product is draft version 0.6.18



QUADRANGLE LOCATION


3x3 grid of quadrangles with Major Peak in the center (5).

- 1 Big Aguja Mountain 2 Barrilla Mountains West 3 Barrilla Mountains East 4 Swayback Mountain 5 Little Star Mountain 6 Fort Davis SE 7 Henderson Mesa 8 Last Chance Mesa

ROAD CLASSIFICATION legend with symbols for Expressway, Secondary Hwy, Ramp, Interstate Route, Local Connector, Local Road, 4WD, US Route, and State Route.

MAJOR PEAK, TX

2019



NSN 7540-01-603-971-600 USGS X 2 4 K 2 7 2 9 9