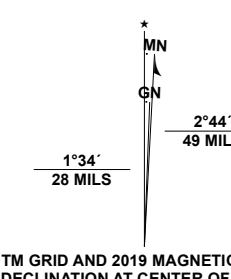
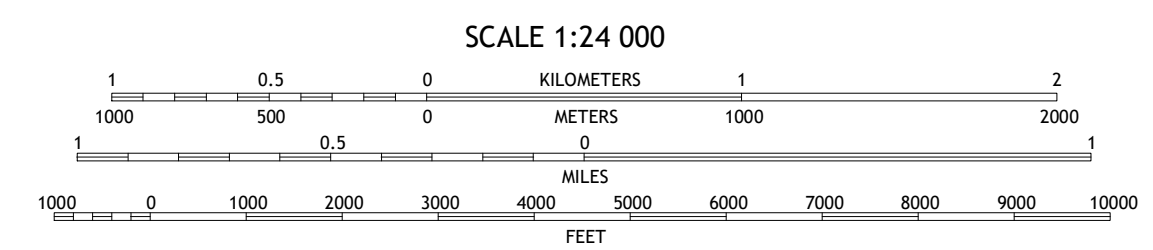


**Produced by the United States Geological Survey**

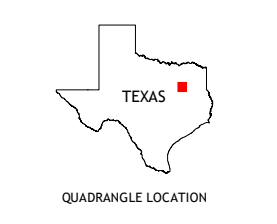
North American Datum of 1983 (NAD83)  
World Geodetic System of 1984 (WGS84). Projection and  
1 000-meter grid/Universal Transverse Mercator, Zone 14S  
This map is not a legal document. Boundaries may be  
generalized for this map scale. Private lands within government  
reservations may not be shown. Obtain permission before  
entering private lands.  
Imagery.....NAIP, September 2016 - November 2016  
Roads.....U.S. Census Bureau, 2015 - 2018  
Names.....GNS, 1979 - 2021  
Hydrography.....National Hydrography Dataset, 2002 - 2022  
Contours.....National Elevation Dataset, 2018  
Boundaries.....Multiple sources; see metadata file 2019 - 2021  
Wetlands.....FWS National Wetlands Inventory Not Available



U.S. National Grid	100,000 - m Square ID
GA	17R
96W	
Grid Zone Designation	14S 15S
96W	



CONTOUR INTERVAL 10 FEET  
NORTH AMERICAN VERTICAL DATUM OF 1988  
This map was produced to conform with the  
National Geospatial Program US Topo Product Standard.



1	2	3
4	5	6
7	8	9

ADJOINING QUADRANGLES

ROAD CLASSIFICATION	
Expressway	Local Connector
Secondary Hwy	Local Road
Ramp	4WD
Interstate Route	US Route
	State Route

