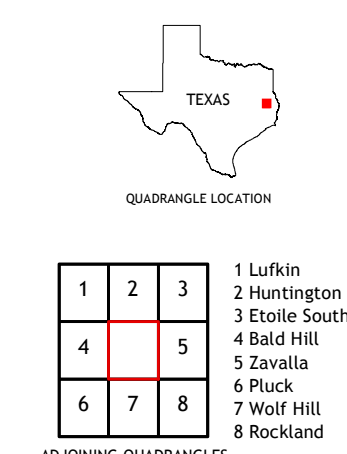
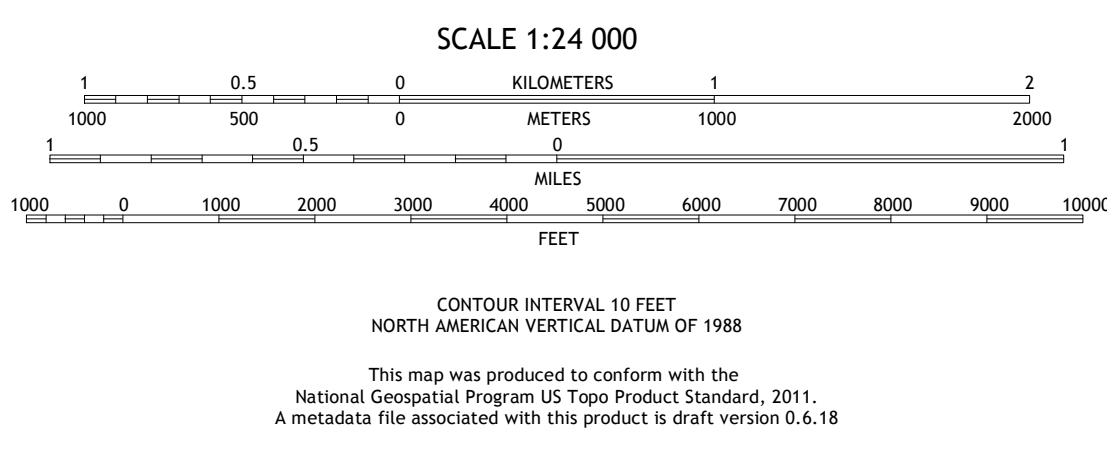



**Produced by the United States Geological Survey**  
North American Datum of 1983 (NAD83)  
World Geodetic System of 1984 (WGS84). Projection and  
1 000-meter grid/Universal Transverse Mercator, Zone 15R  
This map is not a legal document. Boundaries may be  
generalized for this map scale. Private lands within government  
reservations may not be shown. Obtain permission before  
entering private lands.

Imagery.....NAIP, October 2016 - November 2016  
Roads.....U.S. Census Bureau 2015  
Roads within US Forest Service Lands.....FSTopo Data  
with limited Forest Service updates, 2012  
Names.....GNIS, 1979 - 2018  
Hydrography.....National Hydrography Dataset, 2003 - 2018  
Contours.....National Elevation Dataset, 2018  
Boundaries.....Multiple sources; see metadata file 2016 - 2017  
Wetlands.....FWS National Wetlands Inventory 1979 - 1982



Check with local Forest Service unit  
for current travel conditions and restrictions.

**MANNING, TX**  
2019

