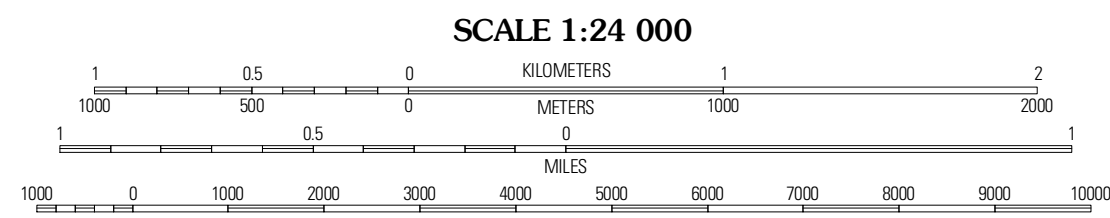





Produced by the United States Geological Survey
North American Datum of 1983 (NAD83)
World Geodetic System of 1984 (WGS84). Projection and
1 000-meter grid: Universal Transverse Mercator, Zone 13R
10 000-foot ticks: Texas Coordinate System of 1983
(central zone)

Imagery.....NAIP, September 2008
Roads.....US Census Bureau TIGER data
with limited USGS updates, 2008
Names.....GNIS, 2008
Hydrography.....National Hydrography Dataset, 1995
Contours.....National Elevation Dataset, 2006



SCALE 1:24 000

CONTOUR INTERVAL 20 FEET

This map was produced to conform with version 0.5.10 of the
draft USGS Standards for 7.5-Minute Quadrangle Maps.
A metadata file associated with this product is also draft version 0.5.10

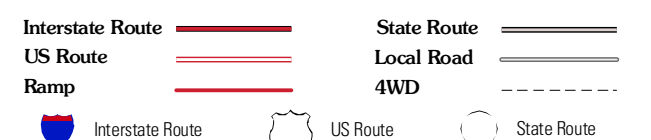


QUADRANGLE LOCATION

Crane	McElroy Ranch	Hanks Ranch
Castle Gap	Marlboro Canyon	Marlboro Canyon SE
Givins NE	McCanary North	Square Top Mountain

ADJOINING 7.5 QUADRANGLES
TX 31102-142

ROAD CLASSIFICATION



MARLBORO CANYON, TX
2010