

CONTOUR INTERVAL 10 FEET  
NORTH AMERICAN VERTICAL DATUM OF 1988

This map was produced to conform with the  
National Geospatial Program US Topo Product Standard, 2011.  
A metadata file associated with this product is draft version 0.6.19










1	2	3	1 Robinson
4		5	2 Riesel
6	7	8	3 Otto

ADJOINING QUADRANGLES

4 Chilton  
5 McClanahan  
6 Lott  
7 Cedar Springs  
8 Reagan

### ROAD CLASSIFICATION

Expressway		Local Connector	
Secondary Hwy		Local Road	
Ramp		4WD	

 Interstate Route     US Route     State Route

MARLIN, TX  
2016