

Produced by the United States Geological Survey

North American Datum of 1983 (NAD83) World Geodetic System of 1984 (WGS84) Projection and 1 000-meter grid/Universal Transverse Mercator, Zone 15S

This map is not a legal document. Boundaries may be generalized for this map scale. Private lands within government reservations may not be shown. Obtain permission before entering private lands.

Imagery: NAIP, August 2016 - November 2016 Roads: U.S. Census Bureau, 2018 Names: GNS, 1979 - 2018 Hydrography: National Hydrography Dataset, 2003 - 2018 Contours: National Elevation Dataset, 2004 Boundaries: Multiple sources; see metadata file 2016 - 2017 Wetlands: FWS National Wetlands Inventory 1980 - 2002

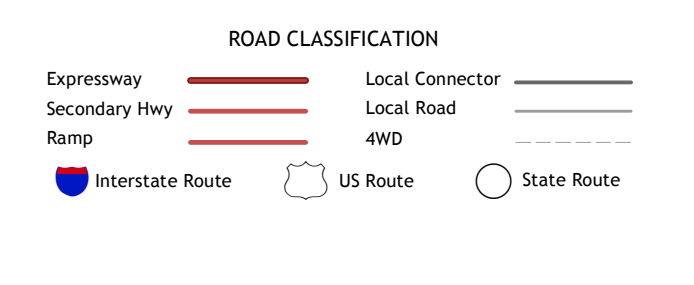
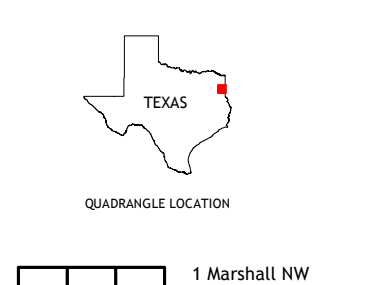
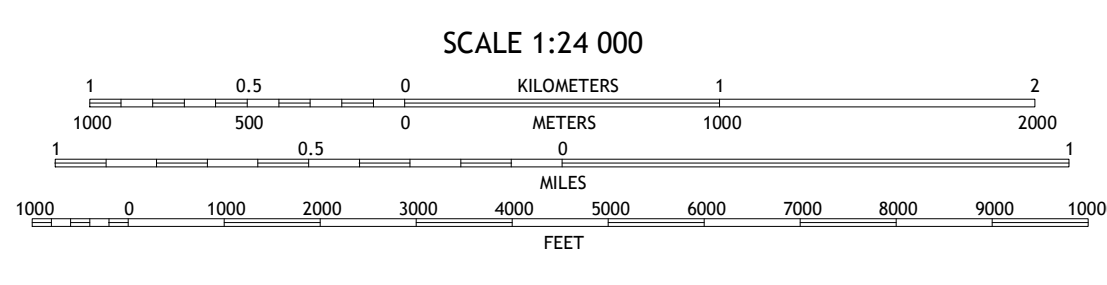
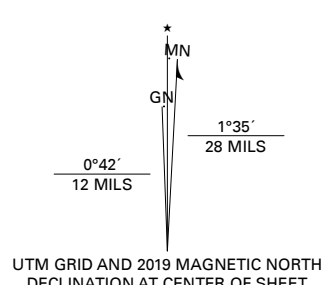


Table with 3 columns and 3 rows showing adjacent quadrangles: 1 Marshall NW, 2 Woodlawn, 3 Karnack, 4 Marshall West, 5 Scottville, 6 Darco, 7 Colliers Creek, 8 Sorickin Springs

