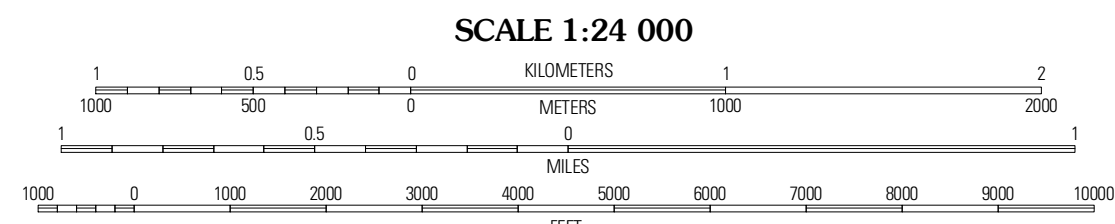
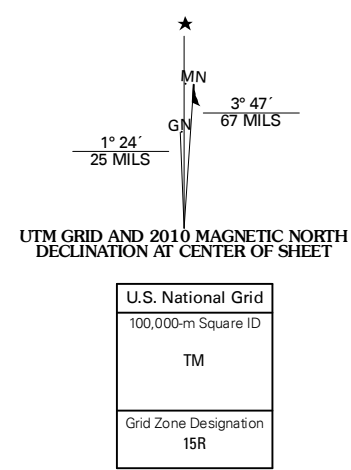
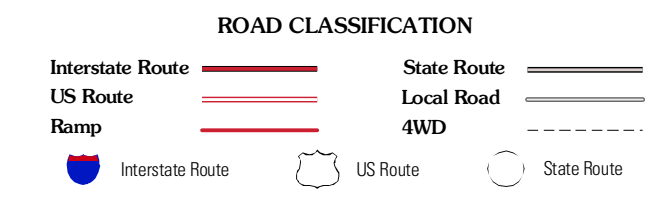
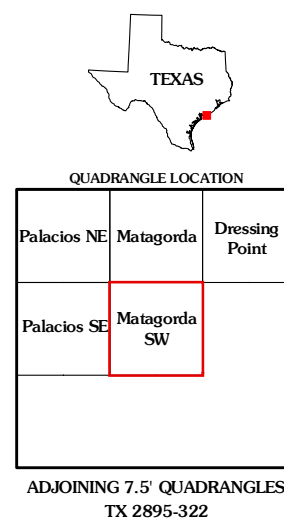


Produced by the United States Geological Survey North American Datum of 1983 (NAD83) World Geodetic System of 1984 (WGS84). Projection and 1 000-meter grid: Universal Transverse Mercator, Zone 15R 10 000-foot ticks: Texas Coordinate System of 1983 (south central zone)

Imagery.....NAP, September 2008
Roads.....US Census Bureau TIGER data with limited USGS updates, 2006
Names.....GNS, 2008
Hydrography.....National Hydrography Dataset, 1995
Contours.....Not Available



CONTOURS NOT PRESENT BECAUSE AVAILABLE ELEVATION DATA DO NOT MEET ACCURACY REQUIREMENTS
This map was produced to conform with version 0.5.10 of the draft USGS Standards for 7.5-Minute Quadrangle Maps. A metadata file associated with this product is also draft version 0.5.10



MATAGORDA SW, TX 2010