

Produced by the United States Geological Survey

North American Datum of 1983 (NAD83) World Geodetic System of 1984 (WGS84) Projection and 1 000-meter grid/Universal Transverse Mercator, Zone 15S This map is not a legal document. Boundaries may be generalized for this map scale. Private lands within government reservations may not be shown. Obtain permission before entering private lands.

Imagery: NAIP, August 2016 - November 2016
Roads: U.S. Census Bureau, 2015 2018
Names: GNS, 1979 - 2018
Hydrography: National Hydrography Dataset, 2004 - 2018
Contours: National Elevation Dataset, 2004
Boundaries: Multiple sources; see metadata file 2016 - 2017
Wetlands: FWS National Wetlands Inventory 1979 - 2002

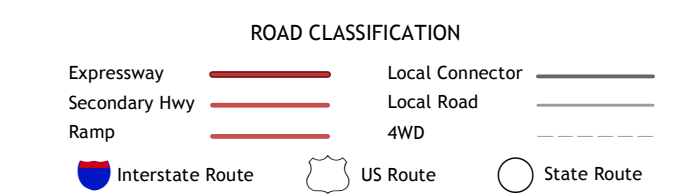
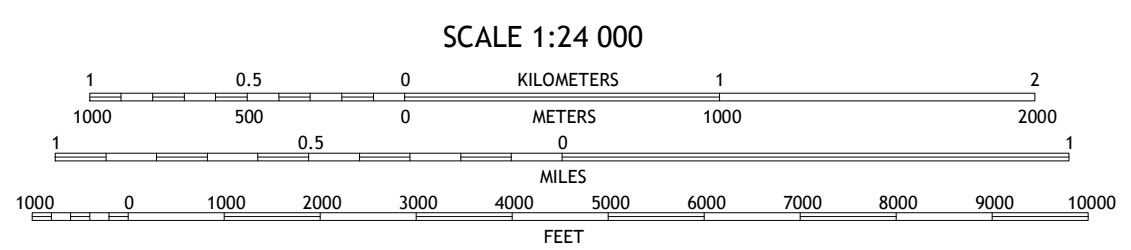
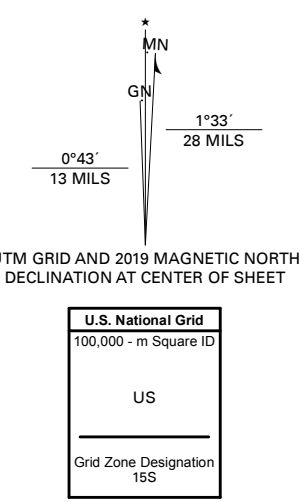


Table with 3 columns and 3 rows showing adjacent quadrangles: 1 New Boston, 2 Hooks, 3 Leary, 4 Carley, 5 Wright Patman Lake, 6 Bryans Mill, 7 Douglasville, 8 Atlanta North.

MAUD, TX 2019

