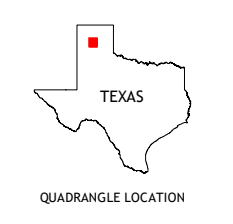
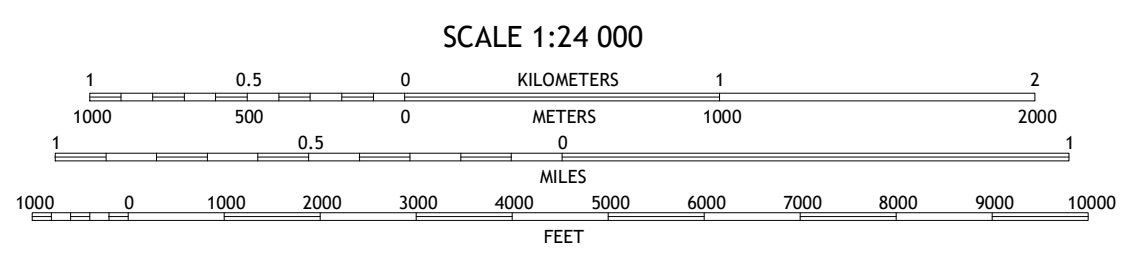
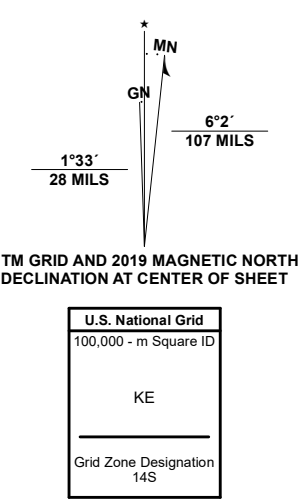


**Produced by the United States Geological Survey**

North American Datum of 1983 (NAD83)  
World Geodetic System of 1984 (WGS84). Projection and  
1 000-meter grid/Universal Transverse Mercator, Zone 14S  
This map is not a legal document. Boundaries may be  
generalized for this map scale. Private lands within government  
reservations may not be shown. Obtain permission before  
entering private lands.

Imagery.....	USGS, NAIP, September 2016 - November 2016
Roads.....	U.S. Census Bureau, 2015 - 2018
Names.....	U.S. Census Bureau, GNS, 1979 - 2021
Hydrography.....	National Hydrography Dataset, 2002 - 2018
Contours.....	National Elevation Dataset, 2019
Boundaries.....	Multiple sources; see metadata file 2019 - 2021
Wetlands.....	FWS National Wetlands Inventory Not Available



ADJOINING QUADRANGLES

1	2	3
4	5	6
7	8	

**ROAD CLASSIFICATION**

	Expressway		Local Connector
	Secondary Hwy		Local Road
	Ramp		4WD
	Interstate Route		US Route
			State Route

**MAYER, TX**  
2022

