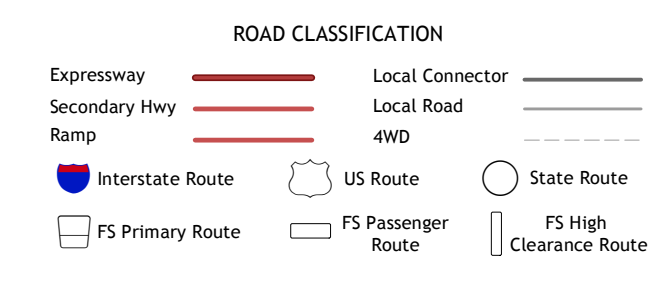
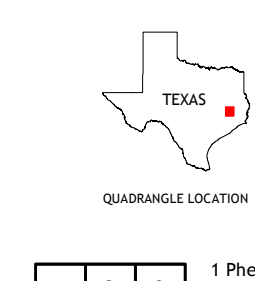
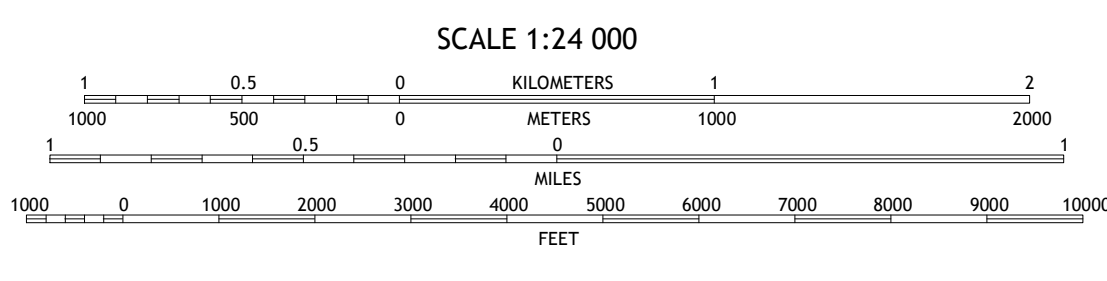
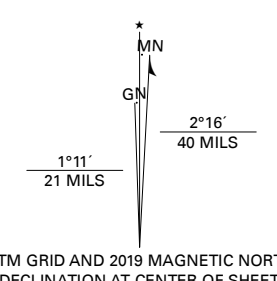


Produced by the United States Geological Survey

North American Datum of 1983 (NAD83) World Geodetic System of 1984 (WGS84) Projection and 1 000-meter grid-Universal Transverse Mercator, Zone 15R This map is not a legal document. Boundaries may be generalized for this map scale. Private lands within government reservations may not be shown. Obtain permission before entering private lands.

Imagery.....NAIP, September 2016 - November 2016 Roads.....US Forest Service Lands.....FSTopo Data Roads within US Forest Service Lands.....FSTopo Data Names.....with limited Forest Service updates, 2012 - 2015 Hydrography.....National Hydrography Dataset, 2003 - 2018 Contours.....National Elevation Dataset, 2010 - 2017 Boundaries.....Multiple sources; see metadata file 2016 - 2017 Wetlands.....FWS National Wetlands Inventory 1982 - 1993



ADJOINING QUADRANGLES table with 8 cells containing numbers 1-8 and corresponding place names: 1 Phelps, 2 Oakhurst, 3 Stephen Creek, 4 New Waverly, 5 Coldspring, 6 Willis, 7 Conroe NE, 8 Bear Creek

MAYNARD, TX 2019



NSN 7540-01-603-972-2-3 USGS X.2.4 K.2 B.1.4.7