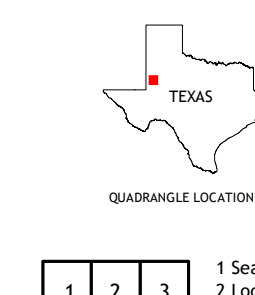
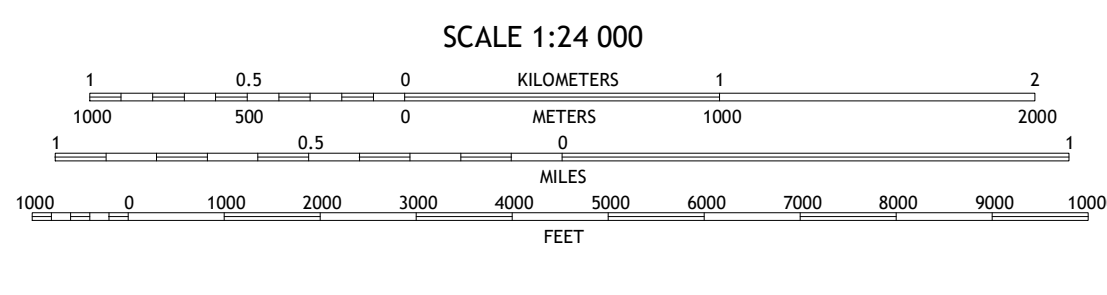
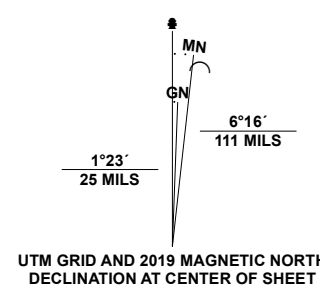


**Produced by the United States Geological Survey**

North American Datum of 1983 (NAD83)  
World Geodetic System of 1984 (WGS84), Projection and  
1 000-meter grid/Universal Transverse Mercator, Zone 13S  
This map is not a legal document. Boundaries may be  
generalized for this map scale. Private lands within government  
reservations may not be shown. Obtain permission before  
entering private lands.

Imagery:.....NAIP, October 2016 - November 2016  
Roads:.....U.S. Census Bureau, 2015 - 2015  
Names:.....GNIS, 2015 - 2017  
Hydrography:.....National Hydrography Dataset, 2004 - 2018  
Contours:.....National Elevation Dataset, 2007  
Boundaries:.....Multiple sources; see metadata file 2019 - 2021  
Wetlands:.....FWS National Wetlands Inventory Not Available



ADJOINING QUADRANGLES

1	2	3
4	<b>5</b>	6
7	8	9

ROAD CLASSIFICATION

	Expressway		Local Connector
	Secondary Hwy		Local Road
	Ramp		4WD
	Interstate Route		US Route
			State Route

- 1 Seagraves SE  
2 Loop SW  
3 Cedar Point  
4 Seminole NE  
5 McKenzie Lake  
6 Seminole SE  
7 Cedar Point Ranch  
8 McKenzie Lake SE

**MCKENZIE LAKE NW, TX**

