

Produced by the United States Geological Survey

North American Datum of 1983 (NAD83) World Geodetic System of 1984 (WGS84) Projection and 1 000-meter grid/Universal Transverse Mercator, Zone 14S

This map is not a legal document. Boundaries may be generalized for this map scale. Private lands within government reservations may not be shown. Obtain permission before entering private lands.

Imagery: NAIP, September 2016 - November 2016; U.S. Census Bureau, 2015 - 2018; Names: GNS, 1979 - 2018; Hydrography: National Hydrography Dataset, 2002 - 2018; Contours: National Elevation Dataset, 2003 - 2005; Boundaries: Multiple sources; see metadata file 2016 - 2017; Wetlands: National Wetlands Inventory, 1982

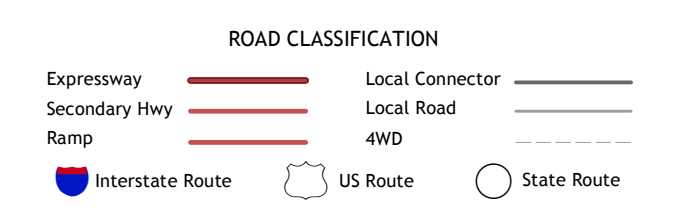
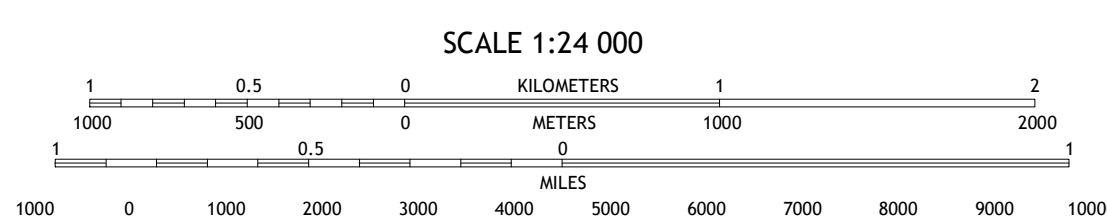
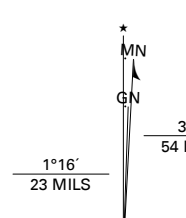


Table with 3 columns and 8 rows showing adjacent quadrangles: 1 Celina, 2 Weston, 3 Anna, 4 Frisco, 5 McKinney East, 6 Hebron, 7 Plano, 8 Wylie

