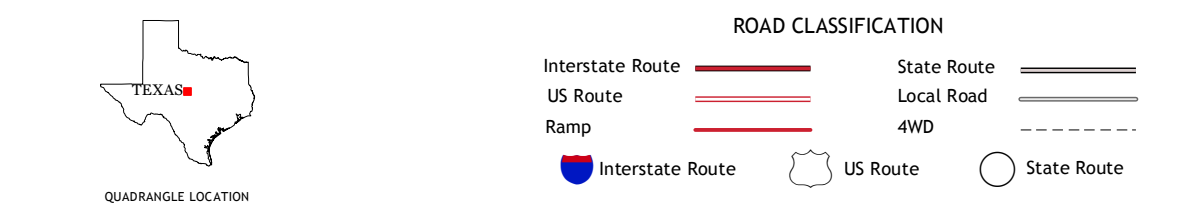
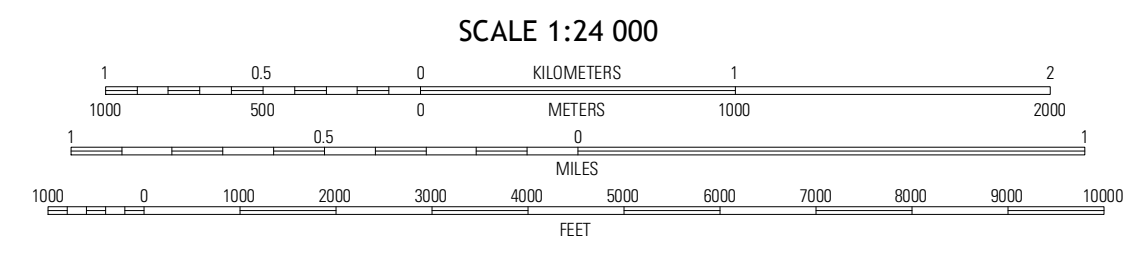
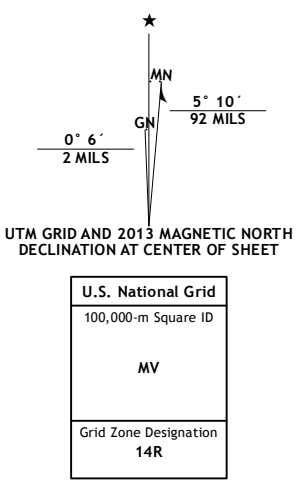


Produced by the United States Geological Survey
North American Datum of 1983 (NAD83)
World Geodetic System of 1984 (WGS84), Projection and
1 000-meter grid; Universal Transverse Mercator, Zone 14R
10 000-foot ticks; Texas Coordinate System of 1983 (central
zone)



QUADRANGLE LOCATION

Speck Mountain	Trickham	Brooksmith
Whion	Mercury	Elm Grove
Bluff Creek	Placid	Hall

ADJOINING 7.5 QUADRANGLES

This map was produced to conform with the
National Geospatial Program US Topo Product Standard, 2011.
A metadata file associated with this product is draft version 0.6.7