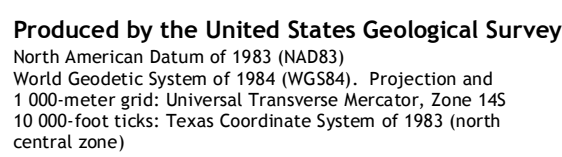


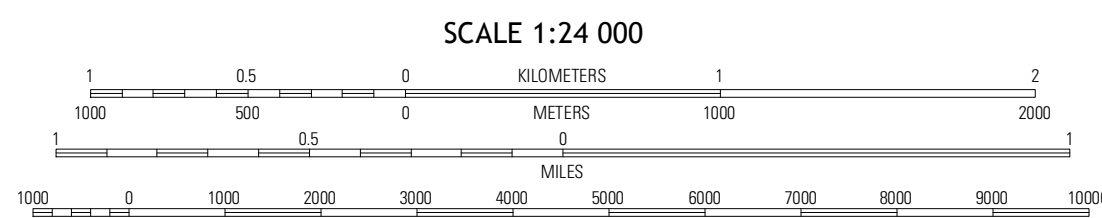


7.5-MINUTE SERIES

2 470 000 FEET 700



Imagery.....NAIP, August 2010
Roads.....©2006-2012 TomTom
Names.....GNIS, 2012
Hydrography.....National Hydrography Dataset, 2010
Contours.....National Elevation Dataset, 2004
Boundaries.....Census, IBWC, IBC, USGS, 1972 - 2012



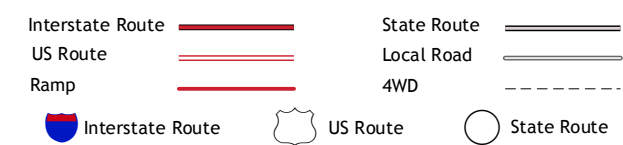
CONTOUR INTERVAL 10 FEET
NORTH AMERICAN VERTICAL DATUM OF 1988

This map was produced to conform with the
National Geospatial Program US Topo Product Standard, 2011.
A metadata file associated with this product is draft version 0.6.7



Files Valley	Italy	Avalon
Hillsboro East	Mertens	Frost
Abbott	Malone	Irene

ROAD CLASSIFICATION



MERTENS, TX
2012