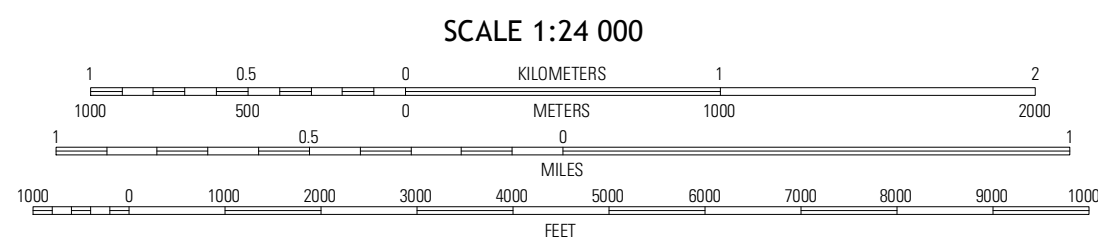



Produced by the United States Geological Survey North American Datum of 1983 (NAD83) World Geodetic System of 1984 (WGS84) Projection and 1 000-meter grid: Universal Transverse Mercator, Zone 18R 10 000-foot ticks: Texas Coordinate System of 1983 (central zone), Louisiana Coordinate System of 1983 (north zone)

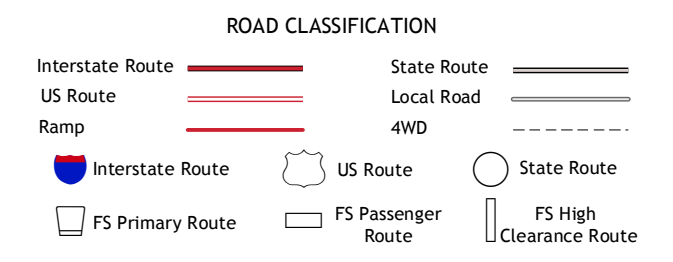


CONTOUR INTERVAL 10 FEET NORTH AMERICAN VERTICAL DATUM OF 1988 This map was produced to conform with the National Geospatial Program US Topo Product Standard, 2011. A metadata file associated with this product is draft version 0.6.7



QUADRANGLE LOCATION

Patton South	East Hamilton	Beech Bayou
Geneva	Milam	Silver Creek
Pinekind North	Hemphill	Negreet SW



Check with local Forest Service unit for current travel conditions and restrictions.