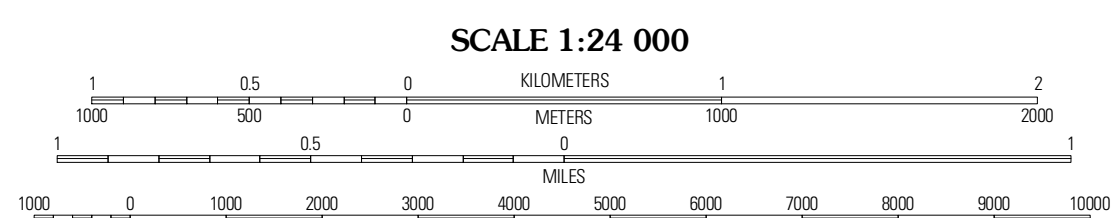





Produced by the United States Geological Survey
North American Datum of 1983 (NAD83)
World Geospatial System of 1984 (WGS84). Projection and
1 000-meter grid; Universal Transverse Mercator, Zone 14R
10 000-foot ticks; Texas Coordinate System of 1983
(central zone)

Imagery:.....NAP, June 2008
Roads:.....US Census Bureau TIGER data
with limited USGS updates, 2007 - 2008
Names:.....GNIS, 2008
Hydrography:.....National Hydrography Dataset, 1995
Contours:.....National Elevation Dataset, 2004



CONTOUR INTERVAL 10 FEET

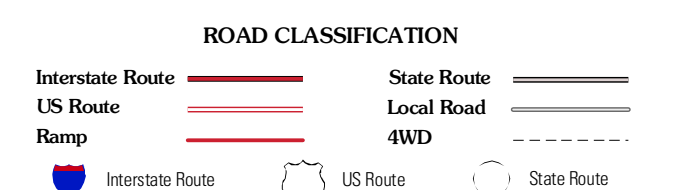
This map was produced to conform with version 0.5.10 of the
draft USGS Standards for 7.5-Minute Quadrangle Maps.
A metadata file associated with this product is also draft version 0.5.10



QUADRANGLE LOCATION

Cameron	Hanover	Gause
Rockdale East	Milano	Goodwill
Hicks	Christman	Caldwell

ADJOINING 7.5' QUADRANGLES
TX 3096-324



MILANO, TX
2010