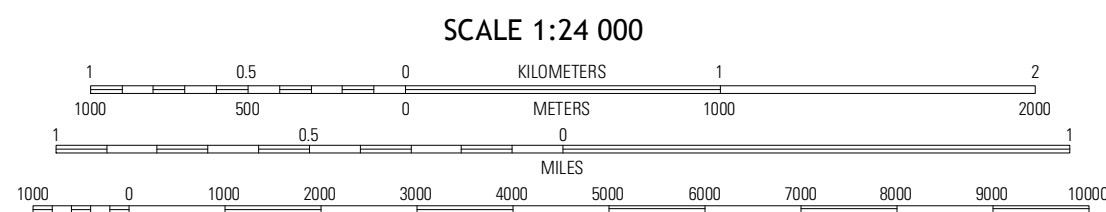
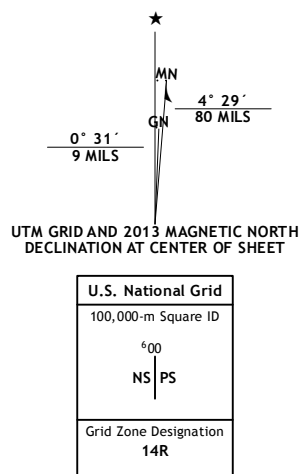


Produced by the United States Geological Survey  
North American Datum of 1983 (NAD83)  
World Geodetic System of 1984 (WGS84). Projection and  
1,000-meter grid: Universal Transverse Mercator, Zone 14R  
10,000-foot ticks: Texas Coordinate System of 1983 (south  
central zone)

Imagery.....NAIP, April 2010 - May 2010  
Roads.....©2006-2012 TomTom  
Names.....©2012  
Hydrography.....National Hydrography Dataset, 2010  
Contours.....National Elevation Dataset, 2008  
Boundaries.....Census, IBWC, IBC, USGS, 1972 - 2012

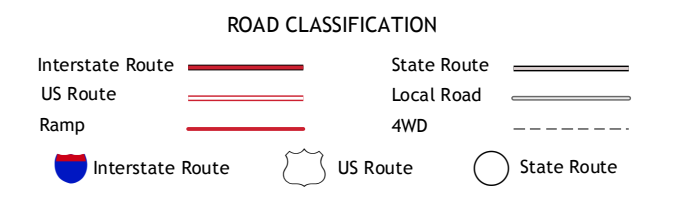


CONTOUR INTERVAL 10 FEET  
NORTH AMERICAN VERTICAL DATUM OF 1988

This map was produced to conform with the  
National Geospatial Program US Topo Product Standard, 2011.  
A metadata file associated with this product is draft version 0.6.7



City	Lenz	Kemely
Ray Point	Monteola	Tubita
Mineral	Taletta	



**MONTEOLA, TX**  
2013

ADJOINING 7.5 QUADRANGLES