

Produced by the United States Geological Survey

North American Datum of 1983 (NAD83) World Geodetic System of 1984 (WGS84) 1 000-meter grid/Universal Transverse Mercator, Zone 14R

This map is not a legal document. Boundaries within government reservations may not be shown. Obtain permission before entering private lands.

Imagery: U.S. National Imagery and Mapping Agency (NIMA), September 2016 - November 2016

Roads: U.S. Census Bureau, 2015 - 2018

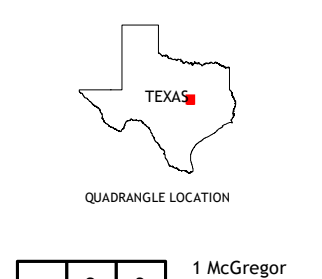
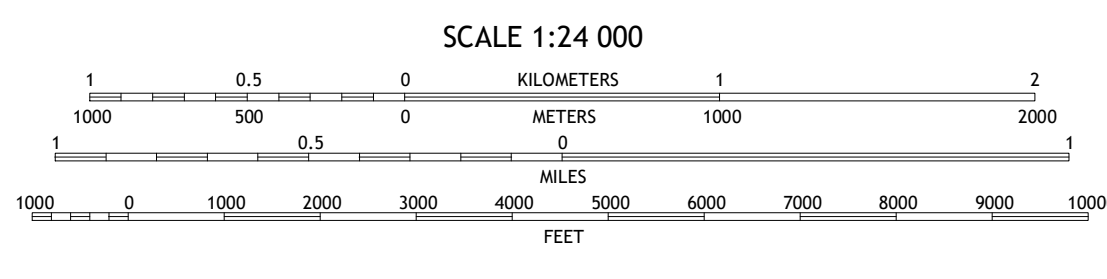

Names: U.S. Census Bureau, 1979 - 2022

Hydrography: National Hydrography Dataset, 2002 - 2018

Contours: National Elevation Dataset, 2021

Boundaries: Multiple sources; see metadata file 2019 - 2021

Wetlands: FWS National Wetlands Inventory Not Available



ADJOINING QUADRANGLES table with 8 cells and corresponding quadrangle names like McGregor, South Bosque, Lorena, Eagle Springs, Bruceville, Moffat, Troy, and Beffalls.

ROAD CLASSIFICATION table with symbols for Expressway, Secondary Hwy, Ramp, Interstate Route, Local Connector, Local Road, 4WD, US Route, and State Route.

