



U.S. DEPARTMENT OF THE INTERIOR
U. S. GEOLOGICAL SURVEY

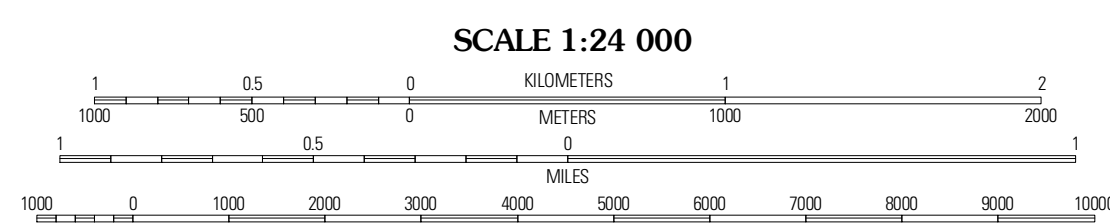



MORTON SW QUADRANGLE
TEXAS
7.5-MINUTE SERIES



Produced by the United States Geological Survey
North American Datum of 1983 (NAD83)
World Geodetic System of 1984 (WGS84). Projection and
1 000-meter grid: Universal Transverse Mercator, Zone 13S
10 000-foot ticks: Texas Coordinate System of 1983
(north central zone)

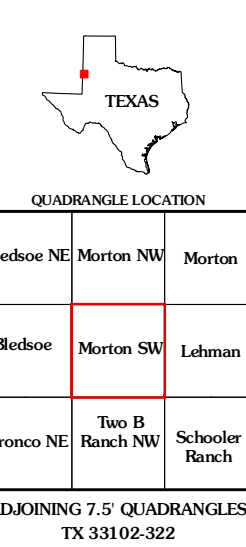
Imagery.....NAIP, August 2008
Roads.....US Census Bureau TIGER data
with limited USGS updates, 2008
Names.....GNIS, 2008
Hydrography.....National Hydrography Dataset, 1995
Contours.....National Elevation Dataset, 2006



SCALE 1:24 000

CONTOUR INTERVAL 10 FEET

This map was produced to conform with version 0.5.10 of the
draft USGS Standards for 7.5-Minute Quadrangle Maps.
A metadata file associated with this product is also draft version 0.5.10



| QUADRANGLE LOCATION | | |
|---------------------|----------------|----------------|
| Bledsoe NE | Morton NW | Morton |
| Bledsoe | Morton SW | Lehman |
| Bronco NE | Two B Ranch NW | Schooler Ranch |

ADJOINING 7.5' QUADRANGLES
TX 33102-322

| ROAD CLASSIFICATION | | | |
|---------------------|-------------|----------|------------|
| Interstate Route | State Route | US Route | Local Road |
| Ramp | 4WD | | |

MORTON SW, TX
2010