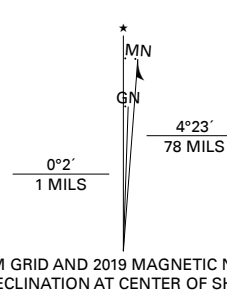


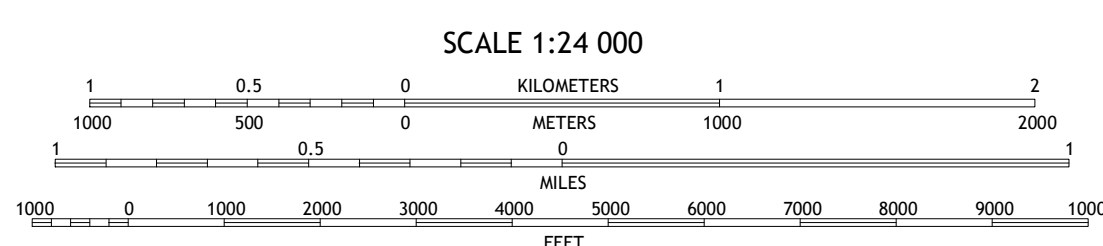

Produced by the United States Geological Survey

North American Datum of 1983 (NAD83)
World Geodetic System of 1984 (WGS84). Projection and
1 000-meter grid/Universal Transverse Mercator, Zone 14S
This map is not a legal document. Boundaries may be
generalized for this map scale. Private lands within government
reservations may not be shown. Obtain permission before
entering private lands.

ImageryNAIP, September 2016 - November 2016
RoadsU.S. Census Bureau, 2015 - 2018
NamesGNIS, 1979
HydrographyNational Hydrography Dataset, 2002 - 2018
ContoursNational Elevation Dataset, 2005
BoundariesMultiple sources; see metadata file 2016 - 2017
WetlandsFWS National Wetlands Inventory 1983



UTM GRID AND 2019 MAGNETIC NORTH
DECLINATION AT CENTER OF SHEET



SCALE 1:24 000
CONTOUR INTERVAL 10 FEET
NORTH AMERICAN VERTICAL DATUM OF 1988

This map was produced to conform with the
National Geospatial Program US Topo Product Standard, 2011.
A metadata file associated with this product is draft version 0.6.18



QUADRANGLE LOCATION

1	2	3
4	5	6
7	8	9

ADJOINING QUADRANGLES

- 1 Throckmorton NE
- 2 Proffitt
- 3 Proffitt
- 4 Woodson
- 5 Trickett Mountain
- 6 Lusk
- 7 Crystal Falls
- 8 Elizaville

ROAD CLASSIFICATION	
Expressway	Local Connector
Secondary Hwy	Local Road
Ramp	4WD
Interstate Route	US Route
	State Route

MURRAY, TX
2019



NSN 7540-01-6301-6307-372
NSA REF. NO. USGS X 2.4 K 3 1 1 6 9