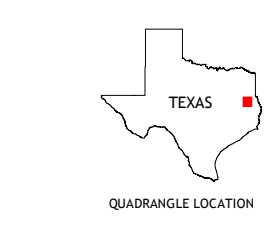
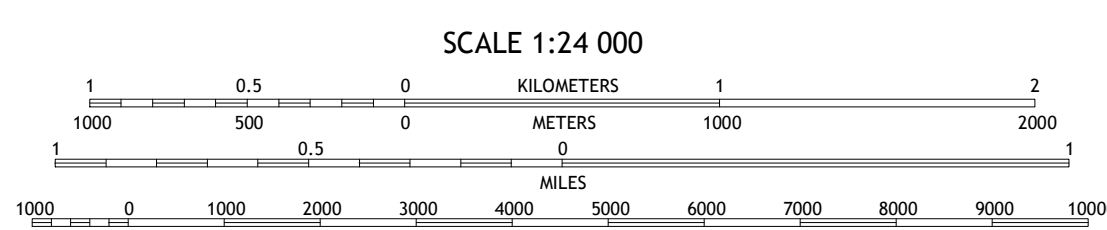
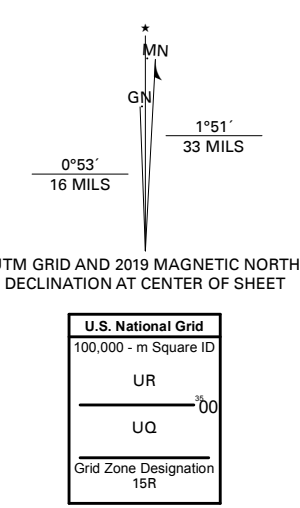


Produced by the United States Geological Survey

North American Datum of 1983 (NAD83) World Geodetic System of 1984 (WGS84) Projection and 1 000-meter grid; Universal Transverse Mercator, Zone 15R This map is not a legal document. Boundaries may be generalized for this map scale. Private lands within government reservations may not be shown. Obtain permission before entering private lands.

Imagery: NAIP, September 2016 - November 2016
Roads: U.S. Census Bureau, 2015 - 2018
Names: GNS, 1979 - 2003
Hydrography: National Hydrography Dataset, 2003
Contours: National Elevation Dataset, 2003 - 2018
Boundaries: Multiple sources; see metadata file 2016 - 2017
Wetlands: FWS National Wetlands Inventory 1980 - 1982



ADJOINING QUADRANGLES

1	2	3
4	5	6
7	8	

1 Lake Nacogdoches North
2 Nacogdoches North
3 Appleby
4 Lake Nacogdoches South
5 Woden
6 Clawson
7 Redland
8 Platt

