

Produced by the United States Geological Survey

North American Datum of 1983 (NAD83) World Geodetic System of 1984 (WGS84) Projection and 1 000-meter grid/Universal Transverse Mercator, Zone 13R This map is not a legal document. Boundaries may be generalized for this map scale. Private lands within government reservations may not be shown. Obtain permission before entering private lands.

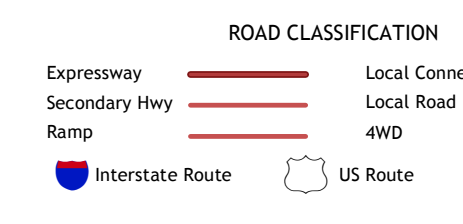
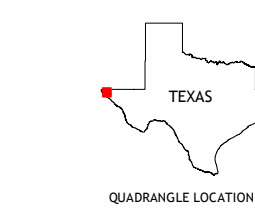
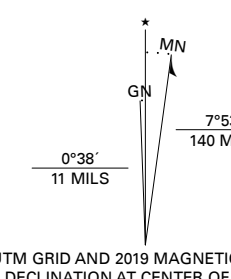


Table with 3 columns and 3 rows showing adjacent quadrangles: 1 Fort Bliss NE, 2 Nations East Well, 3 Hueco Tanks, 4 Fort Bliss SE, 5 Helms West Well, 6 Ysleta, 7 Clint NW, 8 Clint NE.

