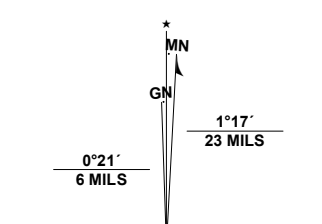


Produced by the United States Geological Survey

North American Datum of 1983 (NAD83)
World Geodetic System of 1984 (WGS84); Projection and
1 000-meter grid/Universal Transverse Mercator, Zone 15R
This map is not a legal document. Boundaries may be
generalized for this map scale. Private lands within government
reservations may not be shown. Obtain permission before
entering private lands.

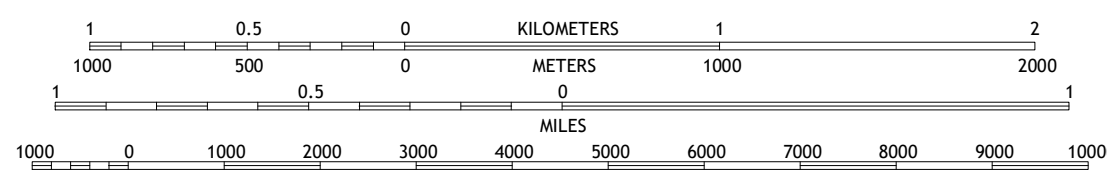
Imagery.....NAIP, October 2016 - September 2019
Roads.....U.S. Census Bureau, 2015 - 2017
Roads within US Forest Service Lands.....FSTopo Data with limited Forest Service updates, 2012
Names.....National Geographic, 1980 - 2018
Hydrography.....National Hydrography Dataset, 2003 - 2017
Contours.....National Elevation Dataset, 2019
Boundaries.....Multiple sources; see metadata file 2017 - 2021
Public Land Survey System.....BLM, 2019
Wetlands.....FWS National Wetlands Inventory, 1981



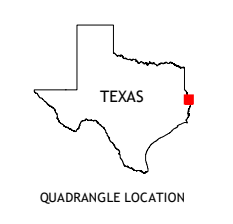
UTM GRID AND 2019 MAGNETIC NORTH
DECLINATION AT CENTER OF SHEET

U.S. National Grid	
100,000 - m Square ID	VQ
Grid Zone Designation: 15R	

SCALE 1:24 000



CONTOUR INTERVAL 10 FEET
NORTH AMERICAN VERTICAL DATUM OF 1988
This map was produced to conform with the
National Geospatial Program US Topo Product Standard.



QUADRANGLE LOCATION

1	2	3	1 Milam
4	5	6	2 Salter Creek
7	8	8	3 Negreet
			4 Hemphill
			5 Toro
			6 Hurricane Creek
			7 Fairmount
			8 Haddens

ROAD CLASSIFICATION

Expressway	Local Connector	State Route
Secondary Hwy	Local Road	FS High Route
Ramp	4WD	FS Passenger Route
Interstate Route		FS Clearance Route
FS Primary Route		

Check with local Forest Service unit
for current travel conditions and restrictions.

NEGREET SW, TX, LA
2022



NSN 7164 3030 5000 5
X2.4 K 3 1 5 0 7
NGA REF NO. U S G S O S S
X 2.4 K 3 1 5 0 7