

Produced by the United States Geological Survey

North American Datum of 1983 (NAD83) World Geodetic System of 1984 (WGS84) 1:000-meter grid/Universal Transverse Mercator, Zone 15S

This map is not a legal document. Boundaries may be generalized for this map scale. Private lands within government reservations may not be shown. Obtain permission before entering private lands.

Imagery: NAIP, August 2016 - November 2016 U.S. Census Bureau, 2015 2018 Names: GNS, 1979 - 2021 Hydrography: National Hydrography Dataset, 2002 - 2019 Contours: National Elevation Dataset, 2019 - 2019 Boundaries: Multiple sources; see metadata file 2019 - 2021 Wetlands: FWS National Wetlands Inventory Not Available

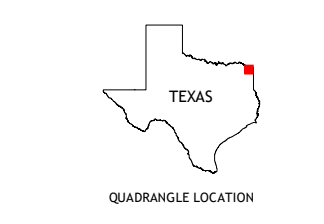
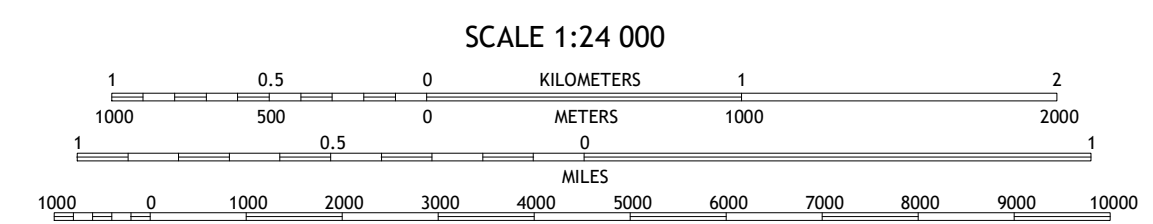



Table with 3 columns and 3 rows showing adjacent quadrangles and their identifiers (e.g., 1 De Kalb, 2 Daniels Chapel).

ROAD CLASSIFICATION table with symbols for Expressway, Secondary Hwy, Ramp, Interstate Route, Local Connector, Local Road, 4WD, US Route, and State Route.

