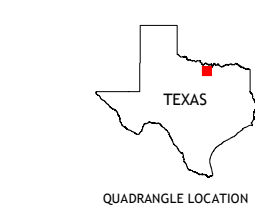
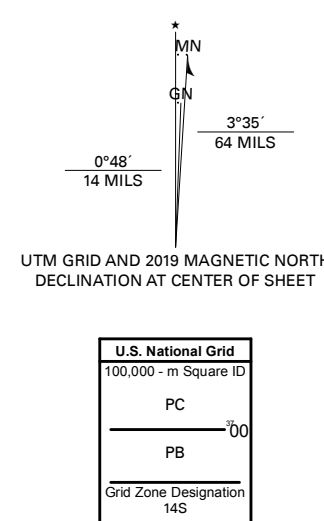


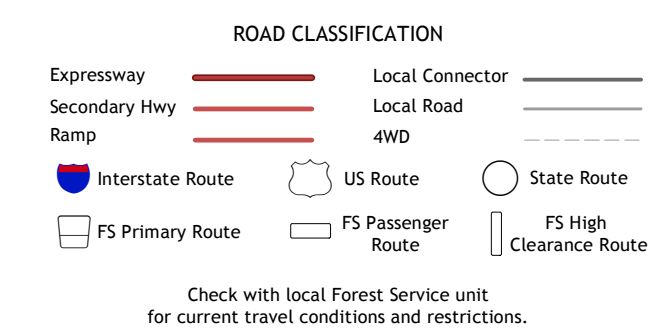
Produced by the United States Geological Survey  
North American Datum of 1983 (NAD83)  
World Geodetic System of 1984 (WGS84) - Projection and 1 000-meter grid-Universal Transverse Mercator, Zone 14S  
This map is not a legal document. Boundaries may be generalized for this map scale. Private lands within government reservations may not be shown. Obtain permission before entering private lands.



ADJOINING QUADRANGLES

1	2	3
4	5	6
7	8	

1 Salona  
2 Forestburg  
3 Freemound  
4 Smyrna  
5 Greenwood  
6 Alford  
7 Pecan Creek  
8 Sidell



NEW HARP, TX  
2019

