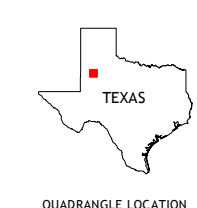
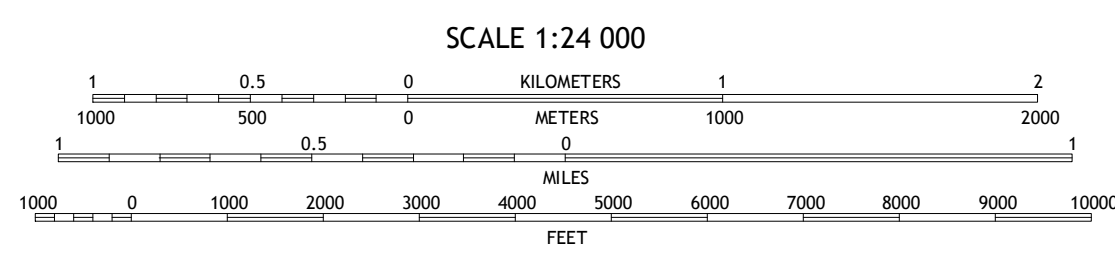
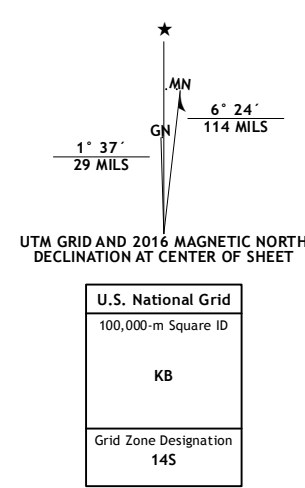


Produced by the United States Geological Survey
North American Datum of 1983 (NAD83)
World Geodetic System of 1984 (WGS84)
This map is not a legal document. Boundaries may be generalized for this map scale. Private lands within government reservations may not be shown. Obtain permission before entering private lands.



ROAD CLASSIFICATION table with symbols for Expressway, Secondary Hwy, Ramp, Interstate Route, US Route, State Route, Local Connector, Local Road, and 4WD.

ADJOINING QUADRANGLES table with a grid of numbers 1-8 and corresponding place names like Busterville, Slide, Woodrow, etc.

NEW HOME, TX 2016

