

Produced by the United States Geological Survey

North American Datum of 1983 (NAD83) World Geodetic System of 1984 (WGS84) Projection and 1 000-meter grid/Universal Transverse Mercator, Zone 13R This map is not a legal document. Boundaries may be generalized for this map scale. Private lands within government reservations may not be shown. Obtain permission before entering private lands.

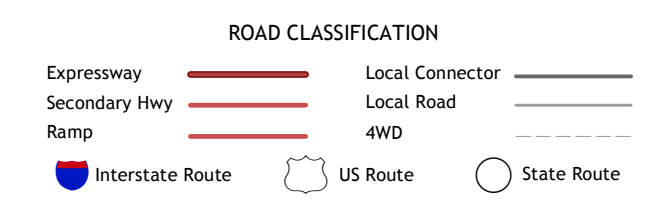
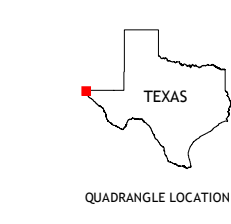
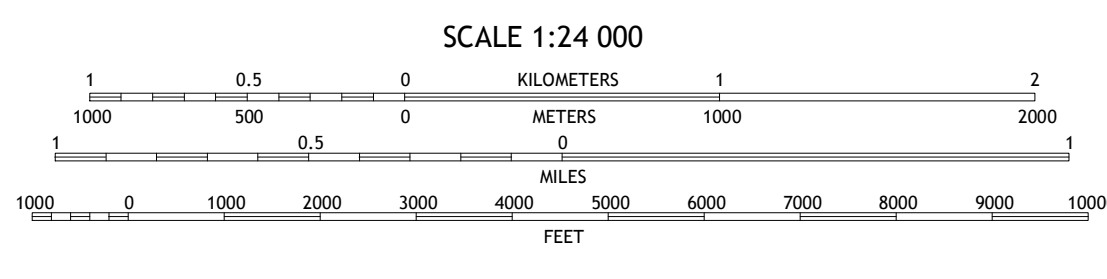
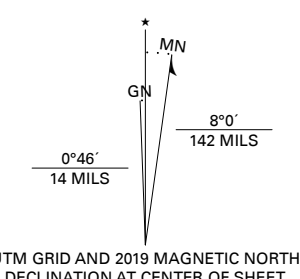


Table with 3 columns and 3 rows showing adjacent quadrangles: 1 Anthony, 2 Newman SW, 3 Newman, 4 Canutillo, 5 Fort Bliss NE, 6 Smetertown, 7 El Paso, 8 Fort Bliss SE.

