


Produced by the United States Geological Survey
North American Datum of 1983 (NAD83)
World Geodetic System of 1984 (WGS84)
This map is not a legal document. Boundaries may be generalized for this map scale. Private lands within government reservations may not be shown. Obtain permission before entering private lands.



CONTOUR INTERVAL 5 FEET
NORTH AMERICAN VERTICAL DATUM OF 1988
This map was produced to conform with the National Geospatial Program US Topo Product Standard.

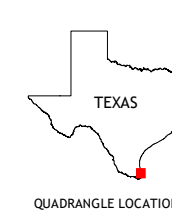
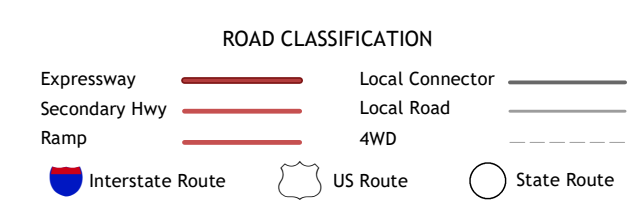


Table with 2 columns: ADJOINING QUADRANGLES and 5 rows of numbers (1-5) representing adjacent quadrangles.

- 1 Green Island
2 North of Port Isabel NW
3 Three Islands
4 La Coma
5 Port Isabel NW



NORTH OF PORT ISABEL SW, TX

2022

