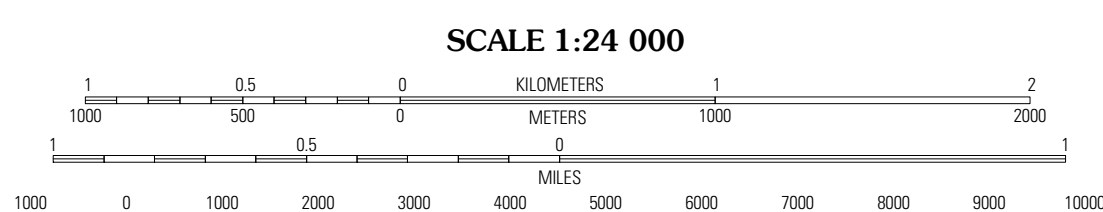





Produced by the United States Geological Survey
North American Datum of 1983 (NAD83)
World Geodetic System of 1984 (WGS84). Projection and
1 000-meter grid: Universal Transverse Mercator, Zone 14S
10 000-foot ticks: Texas Coordinate System of 1983
(north central zone)

Imagery.....NAIP, September 2008
Roads.....US Census Bureau TIGER data
with limited USGS updates, 2004
Names.....GNIS, 2008
Hydrography.....National Hydrography Dataset, 1995
Contours.....National Elevation Dataset, 2005



SCALE 1:24 000

CONTOUR INTERVAL 10 FEET

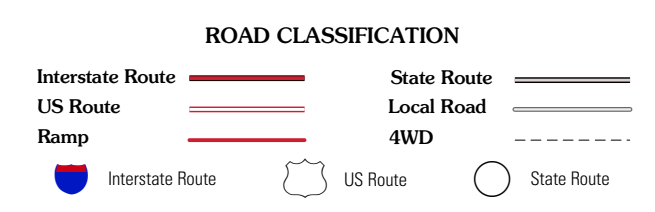
This map was produced to conform with version 0.5.10 of the
draft USGS Standards for 7.5-Minute Quadrangle Maps.
A metadata file associated with this product is also draft version 0.5.10



QUADRANGLE LOCATION

Santa Rosa Lake NW	Santa Rosa Lake	Grayback
Santa Rosa Lake SW	Northwest Lake Kemp	Northeast Lake Kemp
Soap Creek	Southwest Lake Kemp	Southeast Lake Kemp

ADJOINING 7.5' QUADRANGLES
TX 3399-431



NORTHWEST LAKE KEMP, TX
2010