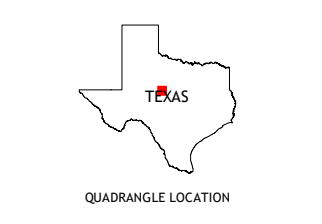
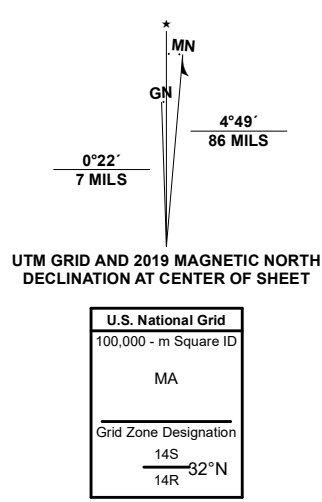


**Produced by the United States Geological Survey**  
 North American Datum of 1983 (NAD83)  
 World Geodetic System of 1984 (WGS84). Projection and  
 1 000-meter grid: Universal Transverse Mercator, Zone 14R.  
 This map is not a legal document. Boundaries may be  
 generalized for this map scale. Private lands within government  
 reservations may not be shown. Obtain permission before  
 entering private lands.

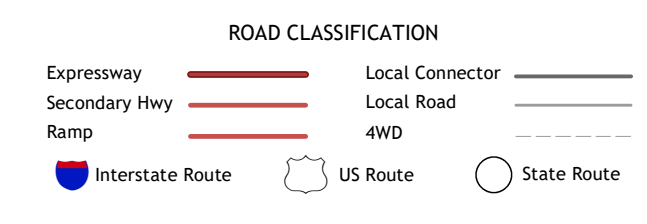
Imagery:.....N.A.I.P., August 2016 - November 2016  
 Roads:.....U.S. Census Bureau, 2015 - 2018  
 Names:.....GNIS, 1979 - 2021  
 Hydrography:.....National Hydrography Dataset, 2002 - 2018  
 Contours:.....National Elevation Dataset, 2019  
 Boundaries:.....Multiple sources; see metadata file 2019 - 2021  
 Wetlands:.....FWS National Wetlands Inventory Not Available



ADJOINING QUADRANGLES

1	2	3
4	5	6
7	8	

1 Bald Knob  
 2 Goldsboro  
 3 McEwen Draw  
 4 Crews  
 5 Novice East  
 6 Benoit  
 7 Talpa  
 8 Valera



SCALE 1:24 000  
 CONTOUR INTERVAL 10 FEET  
 NORTH AMERICAN VERTICAL DATUM OF 1988  
 This map was produced to conform with the  
 National Geospatial Program US Topo Product Standard.

