

Produced by the United States Geological Survey

North American Datum of 1983 (NAD83) World Geodetic System of 1984 (WGS84) Projection and 1:250,000 Universal Transverse Mercator, Zone 14S. This map is not a legal document. Boundaries may be generalized for this map scale. Private lands within government reservations may not be shown. Obtain permission before entering private lands.

Imagery: NAIP, September 2016 - November 2016
Roads: U.S. Census Bureau, 2015 - 2018
Names: GNS, 1979 - 2022
Hydrography: National Hydrography Dataset, 2002 - 2018
Contours: National Elevation Dataset, 2021
Boundaries: Multiple sources; see metadata file 2019 - 2021
Wetlands: FWS National Wetlands Inventory Not Available

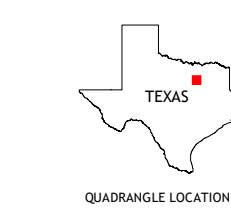
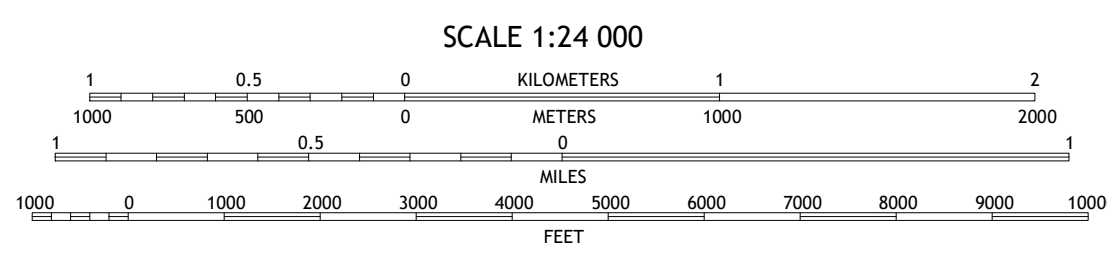
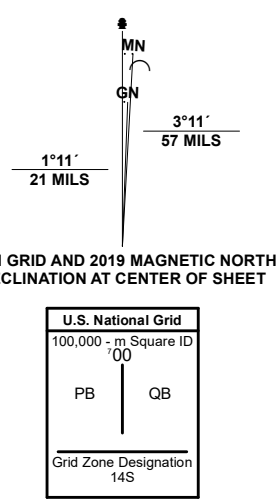


Table with 3 columns and 3 rows showing adjacent quadrangles: 1 Irving, 2 Dallas, 3 White Rock Lake, 4 Duncanville, 5 Hutchins, 6 Cedar Hill, 7 Lancaster, 8 Ferris.

ROAD CLASSIFICATION table: Expressway, Secondary Hwy, Ramp, Local Connector, Local Road, 4WD, US Route, State Route.

CONTOUR INTERVAL 10 FEET NORTH AMERICAN VERTICAL DATUM OF 1988. This map was produced to conform with the National Geospatial Program US Topo Product Standard.

