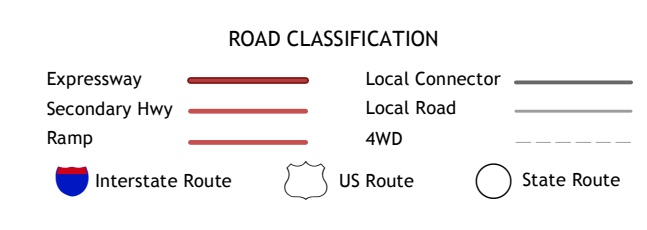
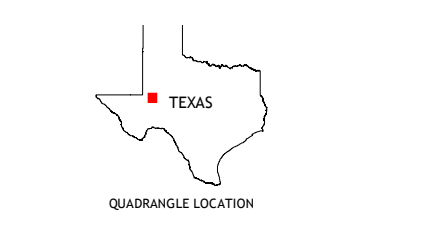
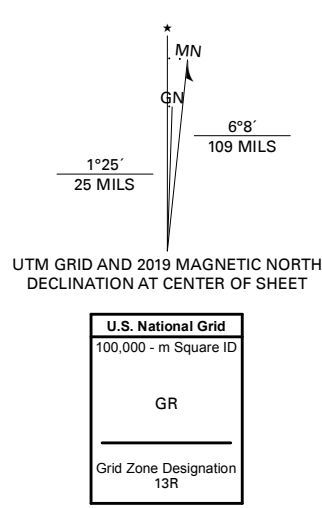


Produced by the United States Geological Survey  
North American Datum of 1983 (NAD83)  
World Geodetic System of 1984 (WGS84). Projection and 1 000-meter grid: Universal Transverse Mercator, Zone 13R  
This map is not a legal document. Boundaries may be generalized for this map scale. Private lands within government reservations may not be shown. Obtain permission before entering private lands.  
Imagery: NAIP, October 2016 - November 2016  
Roads: U.S. Census Bureau, 2015 - 2018  
Names: GNS, 2013 - 2018  
Hydrography: National Hydrography Dataset, 2004 - 2018  
Contours: National Elevation Dataset, 2008  
Boundaries: Multiple sources; see metadata file 2016 - 2017  
Wetlands: FWS National Wetlands Inventory 2004 - 2008



ADJOINING QUADRANGLES

1	2	3
4	5	6
7	8	

1 Odessa NW  
2 Odessa NE  
3 Southwest Midland  
4 Odessa SW  
5 Parks  
6 Clark Brothers Ranch  
7 South Cowden Ranch  
8 Benge Corner NW

