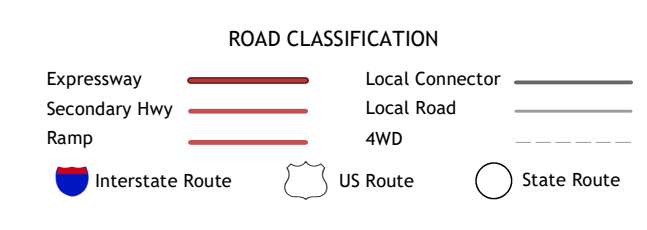
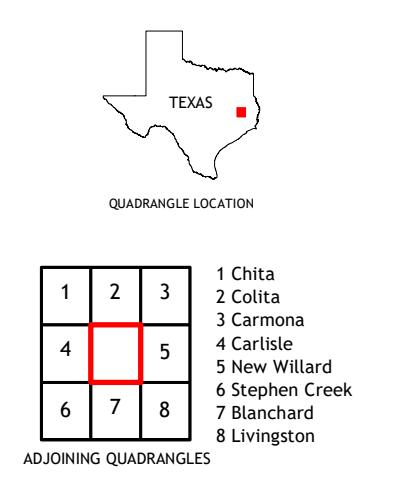



Produced by the United States Geological Survey

North American Datum of 1983 (NAD83) World Geodetic System of 1984 (WGS84) Projection and 1 000-meter grid/Universal Transverse Mercator, Zone 15R This map is not a legal document. Boundaries may be generalized for this map scale. Private lands within government reservations may not be shown. Obtain permission before entering private lands.

Imagery: N.A.I.P., September 2016 - November 2016 Roads: U.S. Census Bureau, 2015 Names: GNS, 1979 - 2022 Hydrography: National Hydrography Dataset, 2003 - 2018 Contours: National Elevation Dataset, 2018 Boundaries: Multiple sources; see metadata file 2019 - 2021 Wetlands: FWS National Wetlands Inventory Not Available



ADJOINING QUADRANGLES: 1 Chita, 2 Colita, 3 Carmona, 4 Carlisle, 5 New Willard, 6 Stephen Creek, 7 Blanchard, 8 Livingston

