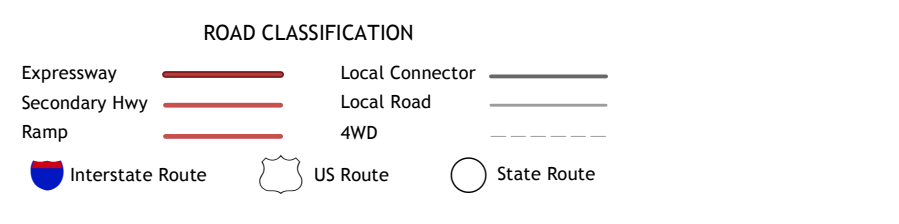
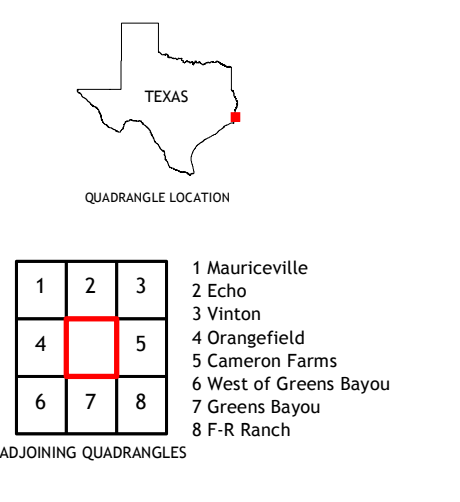
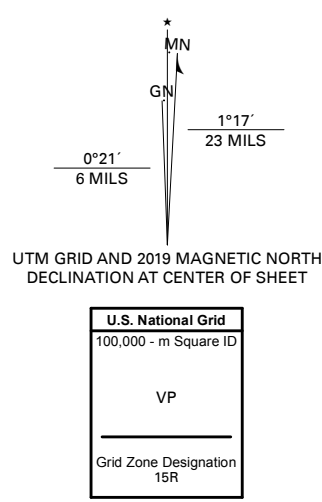


Produced by the United States Geological Survey

North American Datum of 1983 (NAD83) World Geodetic System of 1984 (WGS84) Projection and 1 000-meter grid/Universal Transverse Mercator, Zone 18R This map is not a legal document. Boundaries may be generalized for this map scale. Private lands within government reservations may not be shown. Obtain permission before entering private lands.

Imagery.....NAIP, August 2015 - November 2016 Roads.....U.S. Census Bureau, 2015 2017 Names.....GNIS, 1979 2018 Hydrography.....National Hydrography Dataset, 2003 2018 Contours.....National Elevation Dataset, 2004 2018 Boundaries.....Multiple sources: see metadata file 2016 2017 Public Land Survey System.....BLM, 2015 Wetlands.....FWS National Wetlands Inventory 1988 1993



This map was produced to conform with the National Geospatial Program US Topo Product Standard, 2011. A metadata file associated with this product is draft version 0.6.18

