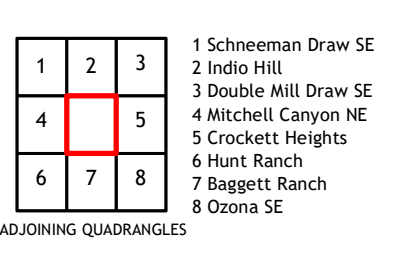
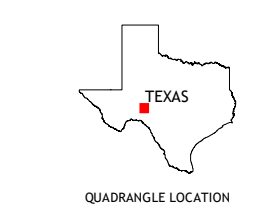
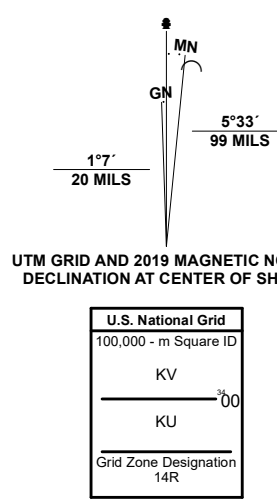


Produced by the United States Geological Survey

North American Datum of 1983 (NAD83)
World Geodetic System of 1984 (WGS84). Projection and 1:1000 meter grid. Universal Transverse Mercator, Zone 14R.
This map is not a legal document. Boundaries may be generalized for this map scale. Private lands within government reservations may not be shown. Obtain permission before entering private lands.
Imagery: NAIP, October 2016 - November 2016
Roads: U.S. Census Bureau, 2015 - 2018
Names: GNIS, 2008 - 2021
Hydrography: National Hydrography Dataset, 2002 - 2018
Contours: National Elevation Dataset, 2006
Boundaries: Multiple sources; see metadata file 2019 - 2021
Wetlands: FWS National Wetlands Inventory Not Available



- ROAD CLASSIFICATION**
- Expressway (thick double red line)
 - Secondary Hwy (red line with dashed center)
 - Ramp (red line with red arrows)
 - Local Connector (thin red line)
 - Local Road (thin black line)
 - 4WD (red line with cross-ticks)
 - US Route (black line with shield)
 - State Route (black line with circle)

- 1 Schmeeman Draw SE
- 2 Indio Hill
- 3 Double Mill Draw SE
- 4 Michell Canyon NE
- 5 Crockett Heights
- 6 Hunt Ranch
- 7 Baggett Ranch
- 8 Ozona SE

OZONA, TX
2022

