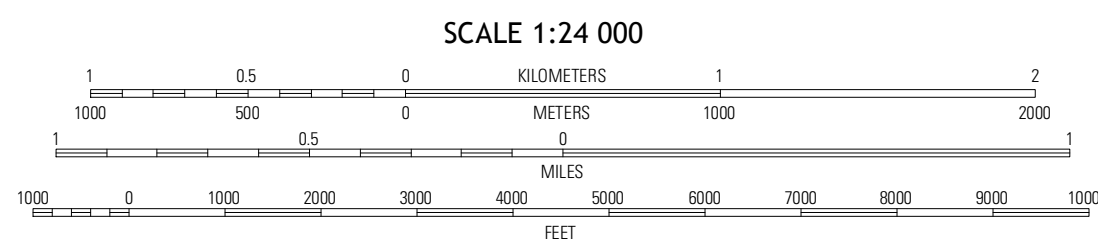



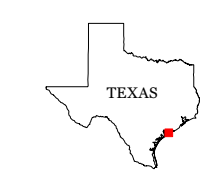
Produced by the United States Geological Survey  
North American Datum of 1983 (NAD83)  
World Geodetic System of 1984 (WGS84). Projection and  
1 000-meter grid: Universal Transverse Mercator, Zone 14R,  
10 000-foot ticks; Texas Coordinate System of 1983 (south  
central zone)

Imagery.....NAP, April 2010  
Roads.....©2006-2012 TomTom  
Names.....GNIS, 2012  
Hydrography.....National Hydrography Dataset, 2010  
Contours.....National Elevation Dataset, 2008  
Boundaries.....Census, IBWC, IBC, USGS, 1972 - 2012



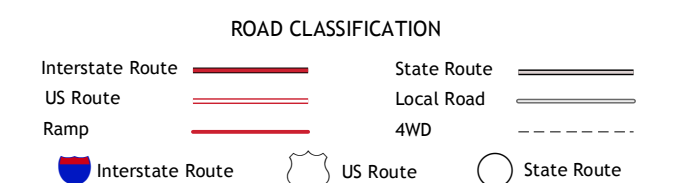
CONTOUR INTERVAL 10 FEET  
NORTH AMERICAN VERTICAL DATUM OF 1988

This map was produced to conform with the  
National Geospatial Program US Topo Product Standard, 2011.  
A metadata file associated with this product is draft version 0.6.7



QUADRANGLE LOCATION

Turtle Bay	Palacios	Palacios NE
Caranahua Pass	Palacios Point	Palacios SE
Decros Point	South of Palacios Point	



**PALACIOS POINT, TX**  
2013

ADJOINING 7.5' QUADRANGLES