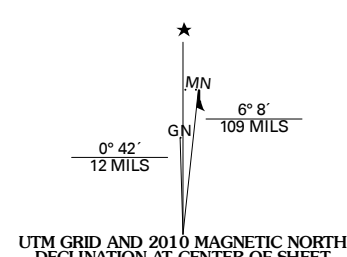




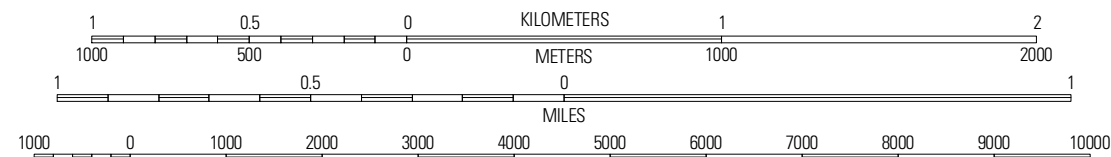
Produced by the United States Geological Survey
North American Datum of 1983 (NAD83)
World Geospatial System of 1984 (WGS84). Projection and
1 000-meter grid. Universal Transverse Mercator, Zone 14R
10 000-foot ticks: Texas Coordinate System of 1983
(south central zone)

Imagery:.....NAIP, June 2008
Roads:.....US Census Bureau TIGER data
with limited USGS updates, 2006
Names:.....GNIS, 2008
Hydrography:.....National Hydrography Dataset, 1995
Contours:.....National Elevation Dataset, 2005



U.S. National Grid 100,000 Square Meters
UTM Zone 14R
Grid Zone Designation 14R

SCALE 1:24 000



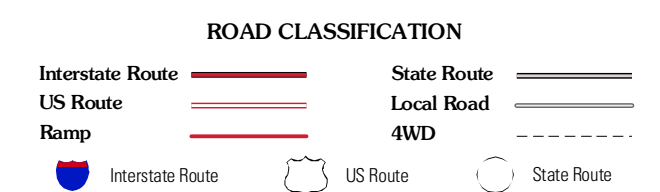
CONTOUR INTERVAL 10 FEET

This map was produced to conform with version 0.5.10 of the
draft USGS Standards for 7.5-Minute Quadrangle Maps.
A metadata file associated with this product is also draft version 0.5.10



QUADRANGLE LOCATION		
Tejasquite Spring	Imperialist Tank	Peloncillo Peak
Quemado East	Paloma	Trosado Tank
Quemado SE	Deadmans Hill	Indian Tank

ADJOINING 7.5' QUADRANGLES
TX 28100-433



PALOMA, TX
2010