

Produced by the United States Geological Survey

North American Datum of 1983 (NAD83) World Geodetic System of 1984 (WGS84) Projection and 1 000-meter grid/Universal Transverse Mercator, Zone 15R This map is not a legal document. Boundaries may be generalized for this map scale. Private lands within government reservations may not be shown. Obtain permission before entering private lands.

Imagery.....NAIP, October 2016 - November 2016 Roads.....U.S. Census Bureau, 2015 - 2019 Names.....GNS, 1979 - 2022 Hydrography.....National Hydrography Dataset, 2002 - 2018 Contours.....National Elevation Dataset, 2010 Boundaries.....Multiple sources; see metadata file 2019 - 2021 Wetlands.....FWS National Wetlands Inventory Not Available

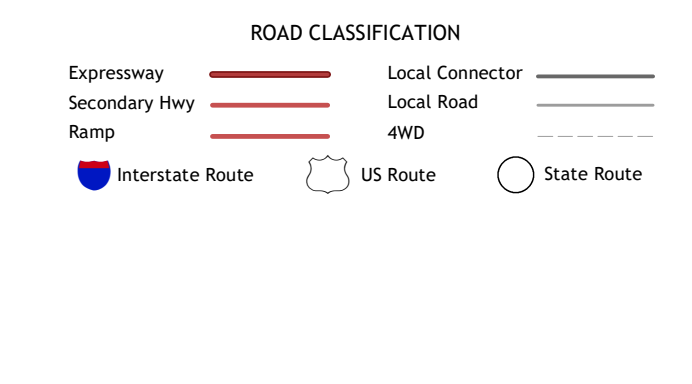
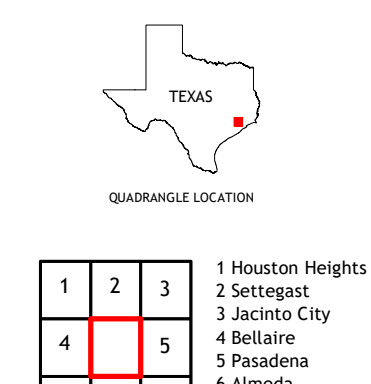
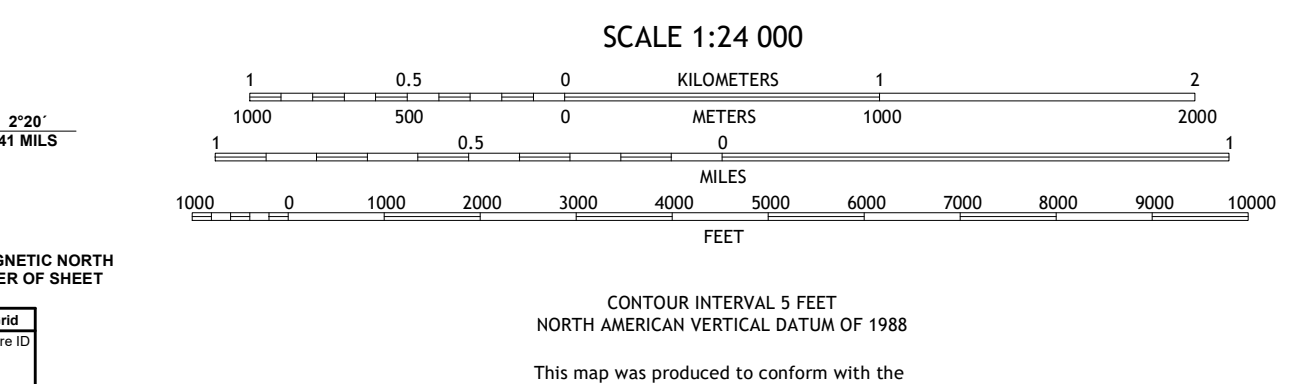



Table with 8 columns and 8 rows showing adjacent quadrangles: 1 Houston Heights, 2 Settegast, 3 Jacinto City, 4 Bellaire, 5 Pasadena, 6 Alameda, 7 Pearland, 8 Friendswood

