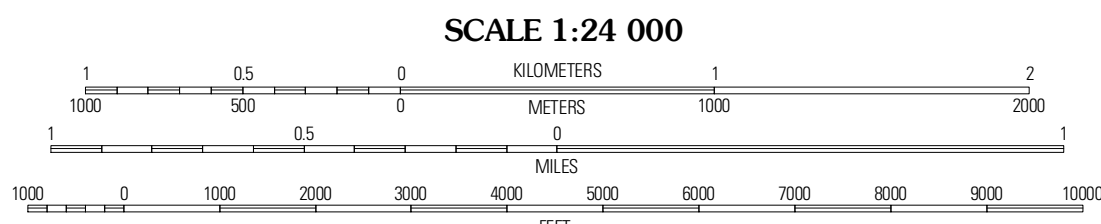


Imagery.....	NAIP, September 2008
Roads.....	US Census Bureau TIGER data with limited USGS updates, 2006 - 2008
Names.....	GNIS, 2008
Hydrography.....	National Hydrography Dataset, 1995
Contours.....	National Elevation Dataset, 2007







This map was produced to conform with version 0.5.10 of the draft USGS Standards for 7.5-Minute Quadrangle Maps. A metadata file associated with this product is also draft version 0.5.10






QUADRANGLE LOCATION		
McKenzie Lake	Sand	Patricia N
McKenzie Lake SE	Patricia SW	Patricia
Five Wells Ranch	Scharbauer Ranch	Wolcott Ranch

ADJOINING 7.5' QUADRANGLES
TX 32102-412

ROAD CLASSIFICATION

Interstate Route		State Route	
US Route		Local Road	
Ramp		4WD	

 Interstate Route  US Route  State Route

PATRICIA SW, TX
2010